

Appendix E: Letters of Map Amendment



Federal Emergency Management Agency

Washington, D.C. 20472

LETTER OF MAP AMENDMENT DETERMINATION DOCUMENT (NON-REMOVAL)

COMMUNITY AND MAP PANEL INFORMATION		LEGAL PROPERTY DESCRIPTION
COMMUNITY	VILLAGE OF MORRISTOWN, ST. LAWRENCE COUNTY, NEW YORK	A portion of Lots 2 and 3, Wadhams Park, as described in the NY Deed - Warranty with Lien Covenant recorded as Document No. 2004-00021843, in the Office of the County Clerk, St. Lawrence County, New York
	COMMUNITY NO.: 361557	
AFFECTED MAP PANEL	NUMBER: 3615570001B	
	DATE: 12/2/1980	
FLOODING SOURCE: ST. LAWRENCE RIVER		APPROXIMATE LATITUDE & LONGITUDE OF PROPERTY: 44.594, -75.646 SOURCE OF LAT & LONG: PRECISION MAPPING STREETS 7.0 DATUM: NAD 83

DETERMINATION

LOT	BLOCK/ SECTION	SUBDIVISION	STREET	OUTCOME WHAT IS NOT REMOVED FROM THE SFHA	FLOOD ZONE	1% ANNUAL CHANCE FLOOD ELEVATION (NGVD 29)	LOWEST ADJACENT GRADE ELEVATION (NGVD 29)	LOWEST LOT ELEVATION (NGVD 29)
2-3	--	Wadhams Park	113 Riverview Drive	Structure	A	248.7 feet	247.6 feet	--

Special Flood Hazard Area (SFHA) - The SFHA is an area that would be inundated by the flood having a 1-percent chance of being equaled or exceeded in any given year (base flood).

ADDITIONAL CONSIDERATIONS (Please refer to the appropriate section on Attachment 1 for the additional considerations listed below.)

ZONE A

This document provides the Federal Emergency Management Agency's determination regarding a request for a Letter of Map Amendment for the property described above. Using the information submitted and the effective National Flood Insurance Program (NFIP) map, we have determined that the structure(s) on the property(ies) is/are located in the SFHA, an area inundated by the flood having a 1-percent chance of being equaled or exceeded in any given year (base flood). Therefore, flood insurance is required for the property described above. The lowest adjacent grade elevation to a structure must be at or above the Base Flood Elevation for a structure to be outside of the SFHA.

This determination is based on the flood data presently available. The enclosed documents provide additional information regarding this determination and information regarding your options for obtaining a Letter of Map Amendment. If you have any questions about this document, please contact the FEMA Map Assistance Center toll free at (877) 336-2627 (877-FEMA MAP) or by letter addressed to the Federal Emergency Management Agency, 3601 Eisenhower Avenue, Suite 130, Alexandria, VA 22304-6439.

William R. Blanton Jr.

William R. Blanton Jr., CFM, Chief
Engineering Management Branch
Mitigation Directorate



Federal Emergency Management Agency

Washington, D.C. 20472

LETTER OF MAP AMENDMENT DETERMINATION DOCUMENT (NON-REMOVAL)

ATTACHMENT 1 (ADDITIONAL CONSIDERATIONS)

ZONE A (This Additional Consideration applies to the preceding 1 Property.)

The National Flood Insurance Program map affecting this property depicts a Special Flood Hazard Area that was determined using the best flood hazard data available to FEMA, but without performing a detailed engineering analysis. The flood elevation used to make this determination is based on approximate methods and has not been formalized through the standard process for establishing base flood elevations published in the Flood Insurance Study. This flood elevation is subject to change.

This attachment provides additional information regarding this request. If you have any questions about this attachment, please contact the FEMA Map Assistance Center toll free at (877) 336-2627 (877-FEMA MAP) or by letter addressed to the Federal Emergency Management Agency, 3601 Eisenhower Avenue, Suite 130, Alexandria, VA 22304-6439.

A handwritten signature in cursive script that reads "William R. Blanton Jr." followed by a stylized flourish.

William R. Blanton Jr., CFM, Chief
Engineering Management Branch
Mitigation Directorate



Federal Emergency Management Agency

Washington, D.C. 20472

LETTER OF MAP AMENDMENT DETERMINATION DOCUMENT (REMOVAL)

COMMUNITY AND MAP PANEL INFORMATION		LEGAL PROPERTY DESCRIPTION
COMMUNITY	VILLAGE OF MORRISTOWN, ST. LAWRENCE COUNTY, NEW YORK	A portion of Lots 1 and 2, Wadhams Park, as described in the NY Deed-Warranty with Lien Covenant, recorded as Instrument No. R-1998-11190039, in Liber 1119, Page 40, in the Office of the County Clerk, St. Lawrence County, New York (TMN: 83.033-1-15.1)
	COMMUNITY NO.: 361557	
AFFECTED MAP PANEL	NUMBER: 3615570001B	
	DATE: 12/2/1980	
FLOODING SOURCE: ST. LAWRENCE RIVER		APPROXIMATE LATITUDE & LONGITUDE OF PROPERTY: 44.593, -75.647 SOURCE OF LAT & LONG: ESRI: FEMA GEOCODE/GOOGLE MAPS DATUM: NAD 83

DETERMINATION

LOT	BLOCK/ SECTION	SUBDIVISION	STREET	OUTCOME WHAT IS REMOVED FROM THE SFHA	FLOOD ZONE	1% ANNUAL CHANCE FLOOD ELEVATION (NGVD 29)	LOWEST ADJACENT GRADE ELEVATION (NGVD 29)	LOWEST LOT ELEVATION (NGVD 29)
1-2	--	Wadhams Park	201 Riverview Drive	Structure	C	248.7 feet	251.5 feet	--

Special Flood Hazard Area (SFHA) - The SFHA is an area that would be inundated by the flood having a 1-percent chance of being equaled or exceeded in any given year (base flood).

ADDITIONAL CONSIDERATIONS (Please refer to the appropriate section on Attachment 1 for the additional considerations listed below.)

PORTIONS REMAIN IN THE SFHA
ZONE A

This document provides the Federal Emergency Management Agency's determination regarding a request for a Letter of Map Amendment for the property described above. Using the information submitted and the effective National Flood Insurance Program (NFIP) map, we have determined that the structure(s) on the property(ies) is/are not located in the SFHA, an area inundated by the flood having a 1-percent chance of being equaled or exceeded in any given year (base flood). This document amends the effective NFIP map to remove the subject property from the SFHA located on the effective NFIP map; therefore, the Federal mandatory flood insurance requirement does not apply. However, the lender has the option to continue the flood insurance requirement to protect its financial risk on the loan. A Preferred Risk Policy (PRP) is available for buildings located outside the SFHA. Information about the PRP and how one can apply is enclosed.

This determination is based on the flood data presently available. The enclosed documents provide additional information regarding this determination. If you have any questions about this document, please contact the FEMA Map Assistance Center toll free at (877) 336-2627 (877-FEMA MAP) or by letter addressed to the Federal Emergency Management Agency, LOMC Clearinghouse, 6730 Santa Barbara Court, Elkridge, MD 21075.

Kevin C. Long

Kevin C. Long, Acting Chief
Engineering Management Branch
Mitigation Directorate



Federal Emergency Management Agency

Washington, D.C. 20472

LETTER OF MAP AMENDMENT DETERMINATION DOCUMENT (REMOVAL)

ATTACHMENT 1 (ADDITIONAL CONSIDERATIONS)

PORTIONS OF THE PROPERTY REMAIN IN THE SFHA (This Additional Consideration applies to the preceding 1 Property.)

Portions of this property, but not the subject of the Determination/Comment document, may remain in the Special Flood Hazard Area. Therefore, any future construction or substantial improvement on the property remains subject to Federal, State/Commonwealth, and local regulations for floodplain management.

ZONE A (This Additional Consideration applies to the preceding 1 Property.)

The National Flood Insurance Program map affecting this property depicts a Special Flood Hazard Area that was determined using the best flood hazard data available to FEMA, but without performing a detailed engineering analysis. The flood elevation used to make this determination is based on approximate methods and has not been formalized through the standard process for establishing base flood elevations published in the Flood Insurance Study. This flood elevation is subject to change.

This attachment provides additional information regarding this request. If you have any questions about this attachment, please contact the FEMA Map Assistance Center toll free at (877) 336-2627 (877-FEMA MAP) or by letter addressed to the Federal Emergency Management Agency, LOMC Clearinghouse, 6730 Santa Barbara Court, Elkridge, MD 21075.

Handwritten signature of Kevin C. Long in cursive.

Kevin C. Long, Acting Chief
Engineering Management Branch
Mitigation Directorate



Federal Emergency Management Agency

Washington, D.C. 20472

LETTER OF MAP AMENDMENT DETERMINATION DOCUMENT (REMOVAL)

COMMUNITY AND MAP PANEL INFORMATION		LEGAL PROPERTY DESCRIPTION
COMMUNITY	VILLAGE OF MORRISTOWN, ST. LAWRENCE COUNTY, NEW YORK	A parcel of land, Dockside Resorts Condominium, as described in the Declaration of Condominium, recorded as Document No. 2005-00015241, in the Office of the County Clerk, St. Lawrence County, New York (TMI: 83.041-3-2.11/1-12; 83.041-3-2.11/14-37)
	COMMUNITY NO.: 361557	
AFFECTED MAP PANEL	NUMBER: 3615570001B	
	DATE: 12/2/1980	

FLOODING SOURCE: ST. LAWRENCE RIVER

APPROXIMATE LATITUDE & LONGITUDE OF PROPERTY: 44.591, -75.651

SOURCE OF LAT & LONG: ESRI: FEMA GEOCODE/GOOGLE MAPS

DATUM: NAD 83

DETERMINATION

LOT	BLOCK/ SECTION	SUBDIVISION	STREET	OUTCOME WHAT IS REMOVED FROM THE SFHA	FLOOD ZONE	1% ANNUAL CHANCE FLOOD ELEVATION (NGVD 29)	LOWEST ADJACENT GRADE ELEVATION (NGVD 29)	LOWEST LOT ELEVATION (NGVD 29)
-	-	Dockside Resorts	1-6 Dockside Drive	Structure (Building 1)	C	248.7 feet	252.6 feet	-

Special Flood Hazard Area (SFHA) - The SFHA is an area that would be inundated by the flood having a 1-percent chance of being equaled or exceeded in any given year (base flood).

ADDITIONAL CONSIDERATIONS (Please refer to the appropriate section on Attachment 1 for the additional considerations listed below.)

DETERMINATION TABLE (CONTINUED)

ZONE A
GREAT LAKES

This document provides the Federal Emergency Management Agency's determination regarding a request for a Letter of Map Amendment for the property described above. Using the information submitted and the effective National Flood Insurance Program (NFIP) map, we have determined that the structure(s) on the property(ies) is/are not located in the SFHA, an area inundated by the flood having a 1-percent chance of being equaled or exceeded in any given year (base flood). This document amends the effective NFIP map to remove the subject property from the SFHA located on the effective NFIP map; therefore, the Federal mandatory flood insurance requirement does not apply. However, the lender has the option to continue the flood insurance requirement to protect its financial risk on the loan. A Preferred Risk Policy (PRP) is available for buildings located outside the SFHA. Information about the PRP and how one can apply is enclosed.

This determination is based on the flood data presently available. The enclosed documents provide additional information regarding this determination. If you have any questions about this document, please contact the FEMA Map Assistance Center toll free at (877) 336-2627 (877-FEMA MAP) or by letter addressed to the Federal Emergency Management Agency, LOMC Clearinghouse, 6730 Santa Barbara Court, Elkridge, MD 21075.

Luis Rodriguez, P.E., Chief
Engineering Management Branch
Federal Insurance and Mitigation Administration



Federal Emergency Management Agency

Washington, D.C. 20472

LETTER OF MAP AMENDMENT DETERMINATION DOCUMENT (REMOVAL)

ATTACHMENT 1 (ADDITIONAL CONSIDERATIONS)

DETERMINATION TABLE (CONTINUED)

LOT	BLOCK/ SECTION	SUBDIVISION	STREET	OUTCOME WHAT IS REMOVED FROM THE SFHA	FLOOD ZONE	1% ANNUAL CHANCE FLOOD ELEVATION (NGVD 29)	LOWEST ADJACENT GRADE ELEVATION (NGVD 29)	LOWEST LOT ELEVATION (NGVD 29)
--	--	Dockside Resorts	7-12 Dockside Drive	Structure (Building 2)	C	248.7 feet	252.4 feet	--
--	--	Dockside Resorts	14-19 Dockside Drive	Structure (Building 3)	C	248.7 feet	252.7 feet	--
--	--	Dockside Resorts	20-25 Dockside Drive	Structure (Building 4)	C	248.7 feet	252.6 feet	--
--	--	Dockside Resorts	26-31 Dockside Drive	Structure (Building 5)	C	248.7 feet	252.5 feet	--
--	--	Dockside Resorts	32-37 Dockside Drive	Structure (Building 6)	C	248.7 feet	253.4 feet	--

ZONE A (This Additional Consideration applies to the preceding 6 Properties.)

The National Flood Insurance Program map affecting this property depicts a Special Flood Hazard Area that was determined using the best flood hazard data available to FEMA, but without performing a detailed engineering analysis. The flood elevation used to make this determination is based on approximate methods and has not been formalized through the standard process for establishing base flood elevations published in the Flood Insurance Study. This flood elevation is subject to change.

This attachment provides additional information regarding this request. If you have any questions about this attachment, please contact the FEMA Map Assistance Center toll free at (877) 336-2627 (877-FEMA MAP) or by letter addressed to the Federal Emergency Management Agency, LOMC Clearinghouse, 6730 Santa Barbara Court, Elkridge, MD 21075.


 Luis Rodriguez, P.E., Chief
 Engineering Management Branch
 Federal Insurance and Mitigation Administration



Federal Emergency Management Agency

Washington, D.C. 20472

LETTER OF MAP AMENDMENT DETERMINATION DOCUMENT (REMOVAL)

ATTACHMENT 1 (ADDITIONAL CONSIDERATIONS)

GREAT LAKES (This Additional Consideration applies to all properties in the LOMA DETERMINATION DOCUMENT (REMOVAL))

The Federal Emergency Management Agency (FEMA) has based this determination on elevation data, which is published in the current Flood Insurance Study for the community. However, the elevations established in the U.S. Army Corps of Engineers (USACE) reports on the Great Lakes are the best available data known to us. If in the future there are any subsequent map revisions to the National Flood Insurance Program map and the USACE reports remain the best available data known, FEMA will use those elevations for any such revisions. Further, be advised that the elevations on the Flood Insurance Rate Map (FIRM) may only reflect the Stillwater elevation for the lake and may not account for the effects of wind driven waves or wave runup. On-site conditions such as wind speed, wind direction, fetch distance, water depth and the slope of the beach or bluff may result in significant increases to the base flood elevation. Therefore, it is strongly recommended that the requestor be aware of these circumstances and, if warranted, evaluate the effects of wind driven waves along the shoreline of the property.

This attachment provides additional information regarding this request. If you have any questions about this attachment, please contact the FEMA Map Assistance Center toll free at (877) 336-2627 (877-FEMA MAP) or by letter addressed to the Federal Emergency Management Agency, LOMC Clearinghouse, 6730 Santa Barbara Court, Elkridge, MD 21075.

A handwritten signature in black ink, appearing to read "Luis Rodriguez".

Luis Rodriguez, P.E., Chief
Engineering Management Branch
Federal Insurance and Mitigation Administration



Federal Emergency Management Agency

Washington, D.C. 20472

LETTER OF MAP AMENDMENT DETERMINATION DOCUMENT (REMOVAL)

COMMUNITY AND MAP PANEL INFORMATION		LEGAL PROPERTY DESCRIPTION
COMMUNITY	VILLAGE OF MORRISTOWN, ST. LAWRENCE COUNTY, NEW YORK	A portion of Lots 1 and 2, Wadhams Park, as described in the NY Deed-Warranty with Lien Covenant, recorded as Instrument No. R-1998-11190039, in Liber 1119, Page 40, in the Office of the County Clerk, St. Lawrence County, New York (TMN: 83.033-1-15.1)
	COMMUNITY NO.: 361557	
AFFECTED MAP PANEL	NUMBER: 3615570001B	
	DATE: 12/2/1980	
FLOODING SOURCE: ST. LAWRENCE RIVER		APPROXIMATE LATITUDE & LONGITUDE OF PROPERTY: 44.593, -75.647 SOURCE OF LAT & LONG: ESRI: FEMA GEOCODE/GOOGLE MAPS DATUM: NAD 83

DETERMINATION

LOT	BLOCK/ SECTION	SUBDIVISION	STREET	OUTCOME WHAT IS REMOVED FROM THE SFHA	FLOOD ZONE	1% ANNUAL CHANCE FLOOD ELEVATION (NGVD 29)	LOWEST ADJACENT GRADE ELEVATION (NGVD 29)	LOWEST LOT ELEVATION (NGVD 29)
1-2	--	Wadhams Park	201 Riverview Drive	Structure	C	248.7 feet	251.5 feet	--

Special Flood Hazard Area (SFHA) - The SFHA is an area that would be inundated by the flood having a 1-percent chance of being equaled or exceeded in any given year (base flood).

ADDITIONAL CONSIDERATIONS (Please refer to the appropriate section on Attachment 1 for the additional considerations listed below.)

PORTIONS REMAIN IN THE SFHA
ZONE A

This document provides the Federal Emergency Management Agency's determination regarding a request for a Letter of Map Amendment for the property described above. Using the information submitted and the effective National Flood Insurance Program (NFIP) map, we have determined that the structure(s) on the property(ies) is/are not located in the SFHA, an area inundated by the flood having a 1-percent chance of being equaled or exceeded in any given year (base flood). This document amends the effective NFIP map to remove the subject property from the SFHA located on the effective NFIP map; therefore, the Federal mandatory flood insurance requirement does not apply. However, the lender has the option to continue the flood insurance requirement to protect its financial risk on the loan. A Preferred Risk Policy (PRP) is available for buildings located outside the SFHA. Information about the PRP and how one can apply is enclosed.

This determination is based on the flood data presently available. The enclosed documents provide additional information regarding this determination. If you have any questions about this document, please contact the FEMA Map Assistance Center toll free at (877) 336-2627 (877-FEMA MAP) or by letter addressed to the Federal Emergency Management Agency, LOMC Clearinghouse, 6730 Santa Barbara Court, Elkridge, MD 21075.

Kevin C. Long

Kevin C. Long, Acting Chief
Engineering Management Branch
Mitigation Directorate



Federal Emergency Management Agency

Washington, D.C. 20472

LETTER OF MAP AMENDMENT DETERMINATION DOCUMENT (REMOVAL)

COMMUNITY AND MAP PANEL INFORMATION		LEGAL PROPERTY DESCRIPTION
COMMUNITY	TOWN OF MORRISTOWN, ST. LAWRENCE COUNTY, NEW YORK	A parcel of land, as described in the Warranty Deed, recorded as Instrument No. 0002137, in Deed Book 1085, Pages 1015 and 1016, in the Office of the County Clerk, St. Lawrence County, New York (TM: 83.055; TB: 2; TL: 1)
	COMMUNITY NO.: 360706	
AFFECTED MAP PANEL	NUMBER: 3607060004C	
	DATE: 8/6/1982	
FLOODING SOURCE: ST. LAWRENCE RIVER		APPROXIMATE LATITUDE & LONGITUDE OF PROPERTY: 44.574, -75.667 SOURCE OF LAT & LONG: PRECISION MAPPING STREETS 7.0 DATUM: NAD 83

DETERMINATION

LOT	BLOCK/ SECTION	SUBDIVISION	STREET	OUTCOME WHAT IS REMOVED FROM THE SFHA	FLOOD ZONE	1% ANNUAL CHANCE	LOWEST ADJACENT	LOWEST LOT
						FLOOD ELEVATION (NAVD 88)	GRADE ELEVATION (NAVD 88)	ELEVATION (NAVD 88)
--	--	--	447 River Road	Structure	C	248.6 feet	262.3 feet	--

Special Flood Hazard Area (SFHA) - The SFHA is an area that would be inundated by the flood having a 1-percent chance of being equaled or exceeded in any given year (base flood).

ADDITIONAL CONSIDERATIONS (Please refer to the appropriate section on Attachment 1 for the additional considerations listed below.)

PORTIONS REMAIN IN THE SFHA
ZONE A

This document provides the Federal Emergency Management Agency's determination regarding a request for a Letter of Map Amendment for the property described above. Using the information submitted and the effective National Flood Insurance Program (NFIP) map, we have determined that the structure(s) on the property(ies) is/are not located in the SFHA, an area inundated by the flood having a 1-percent chance of being equaled or exceeded in any given year (base flood). This document amends the effective NFIP map to remove the subject property from the SFHA located on the effective NFIP map; therefore, the Federal mandatory flood insurance requirement does not apply. However, the lender has the option to continue the flood insurance requirement to protect its financial risk on the loan. A Preferred Risk Policy (PRP) is available for buildings located outside the SFHA. Information about the PRP and how one can apply is enclosed.

This determination is based on the flood data presently available. The enclosed documents provide additional information regarding this determination. If you have any questions about this document, please contact the FEMA Map Assistance Center toll free at (877) 336-2627 (877-FEMA MAP) or by letter addressed to the Federal Emergency Management Agency, 3601 Eisenhower Avenue, Suite 130, Alexandria, VA 22304-6439.

William R. Blanton Jr.

William R. Blanton Jr., CFM, Chief
Engineering Management Section
Mitigation Division



Federal Emergency Management Agency

Washington, D.C. 20472

LETTER OF MAP AMENDMENT DETERMINATION DOCUMENT (REMOVAL)

ATTACHMENT 1 (ADDITIONAL CONSIDERATIONS)

PORTIONS OF THE PROPERTY REMAIN IN THE SFHA (This Additional Consideration applies to the preceding 1 Property.)

Portions of this property, but not the subject of the Determination/Comment document, may remain in the Special Flood Hazard Area. Therefore, any future construction or substantial improvement on the property remains subject to Federal, State/Commonwealth, and local regulations for floodplain management.

ZONE A (This Additional Consideration applies to the preceding 1 Property.)

The National Flood Insurance Program map affecting this property depicts a Special Flood Hazard Area that was determined using the best flood hazard data available to FEMA, but without performing a detailed engineering analysis. The flood elevation used to make this determination is based on approximate methods and has not been formalized through the standard process for establishing base flood elevations published in the Flood Insurance Study. This flood elevation is subject to change.

This attachment provides additional information regarding this request. If you have any questions about this attachment, please contact the FEMA Map Assistance Center toll free at (877) 336-2627 (877-FEMA MAP) or by letter addressed to the Federal Emergency Management Agency, 3601 Eisenhower Avenue, Suite 130, Alexandria, VA 22304-6439.

A handwritten signature in cursive script that reads "William R. Blanton Jr." followed by a stylized flourish.

William R. Blanton Jr., CFM, Chief
Engineering Management Section
Mitigation Division



Federal Emergency Management Agency

Washington, D.C. 20472

LETTER OF MAP AMENDMENT DETERMINATION DOCUMENT (REMOVAL)

COMMUNITY AND MAP PANEL INFORMATION		LEGAL PROPERTY DESCRIPTION
COMMUNITY	TOWN OF MORRISTOWN, ST. LAWRENCE COUNTY, NEW YORK	A parcel of land, as described in the Deed, recorded as Instrument No. R-2010-00008058, in the Office of the County Clerk, St. Lawrence County, New York (TMI: 69.068-1-5)
	COMMUNITY NO.: 360706	
AFFECTED MAP PANEL	NUMBER: 3607060007C DATE: 8/6/1982	
FLOODING SOURCE: ST. LAWRENCE RIVER		APPROXIMATE LATITUDE & LONGITUDE OF PROPERTY: 44.615, -75.610 SOURCE OF LAT & LONG: ESRI: FEMA GEOCODE/GOOGLE MAPS DATUM: NAD 83

DETERMINATION

LOT	BLOCK/ SECTION	SUBDIVISION	STREET	OUTCOME WHAT IS REMOVED FROM THE SFHA	FLOOD ZONE	1% ANNUAL CHANCE FLOOD ELEVATION (NGVD 29)	LOWEST ADJACENT GRADE ELEVATION (NGVD 29)	LOWEST LOT ELEVATION (NGVD 29)
-	-	-	18 Wright Road	Structure (Residence)	C	248.6 feet	250.5 feet	-

Special Flood Hazard Area (SFHA) - The SFHA is an area that would be inundated by the flood having a 1-percent chance of being equaled or exceeded in any given year (base flood).

ADDITIONAL CONSIDERATIONS (Please refer to the appropriate section on Attachment 1 for the additional considerations listed below.)

PORTIONS REMAIN IN THE SFHA GREAT LAKES
ZONE A
STUDY UNDERWAY

This document provides the Federal Emergency Management Agency's determination regarding a request for a Letter of Map Amendment for the property described above. Using the information submitted and the effective National Flood Insurance Program (NFIP) map, we have determined that the structure(s) on the property(ies) is/are not located in the SFHA, an area inundated by the flood having a 1-percent chance of being equaled or exceeded in any given year (base flood). This document amends the effective NFIP map to remove the subject property from the SFHA located on the effective NFIP map; therefore, the Federal mandatory flood insurance requirement does not apply. However, the lender has the option to continue the flood insurance requirement to protect its financial risk on the loan. A Preferred Risk Policy (PRP) is available for buildings located outside the SFHA. Information about the PRP and how one can apply is enclosed.

This determination is based on the flood data presently available. The enclosed documents provide additional information regarding this determination. If you have any questions about this document, please contact the FEMA Map Assistance Center toll free at (877) 336-2627 (877-FEMA MAP) or by letter addressed to the Federal Emergency Management Agency, LOMC Clearinghouse, 6730 Santa Barbara Court, Elkridge, MD 21075.

Kevin C. Long, Acting Chief
Engineering Management Branch
Federal Insurance and Mitigation Administration



Federal Emergency Management Agency

Washington, D.C. 20472

LETTER OF MAP AMENDMENT DETERMINATION DOCUMENT (REMOVAL)

ATTACHMENT 1 (ADDITIONAL CONSIDERATIONS)

PORTIONS OF THE PROPERTY REMAIN IN THE SFHA (This Additional Consideration applies to the preceding 1 Property.)

Portions of this property, but not the subject of the Determination/Comment document, may remain in the Special Flood Hazard Area. Therefore, any future construction or substantial improvement on the property remains subject to Federal, State/Commonwealth, and local regulations for floodplain management.

ZONE A (This Additional Consideration applies to the preceding 1 Property.)

The National Flood Insurance Program map affecting this property depicts a Special Flood Hazard Area that was determined using the best flood hazard data available to FEMA, but without performing a detailed engineering analysis. The flood elevation used to make this determination is based on approximate methods and has not been formalized through the standard process for establishing base flood elevations published in the Flood Insurance Study. This flood elevation is subject to change.

STUDY UNDERWAY (This Additional Consideration applies to all properties in the LOMA DETERMINATION DOCUMENT (REMOVAL))

This determination is based on the flood data presently available. However, the Federal Emergency Management Agency is currently revising the National Flood Insurance Program (NFIP) map for the community. New flood data could be generated that may affect this property. When the new NFIP map is issued it will supersede this determination. The Federal requirement for the purchase of flood insurance will then be based on the newly revised NFIP map.

GREAT LAKES (This Additional Consideration applies to all properties in the LOMA DETERMINATION DOCUMENT (REMOVAL))

The Federal Emergency Management Agency (FEMA) has based this determination on elevation data, which is published in the current Flood Insurance Study for the community. However, the elevations established in the U.S. Army Corps of Engineers (USACE) reports on the Great Lakes are the best available data known to us. If in the future there are any subsequent map revisions to the National Flood Insurance Program map and the USACE reports remain the best available data known, FEMA will use those elevations for any such revisions. Further, be advised that the elevations on the Flood Insurance Rate Map (FIRM) may only reflect the Stillwater elevation for the lake and may not account for the effects of wind driven waves or wave runup. On-site conditions such as wind speed, wind direction, fetch distance, water depth and the slope of the beach or bluff may result in significant increases to the base flood elevation. Therefore, it is strongly recommended that the requestor be aware of these circumstances and, if warranted, evaluate the effects of wind driven waves along the shoreline of the property.

This attachment provides additional information regarding this request. If you have any questions about this attachment, please contact the FEMA Map Assistance Center toll free at (877) 336-2627 (877-FEMA MAP) or by letter addressed to the Federal Emergency Management Agency, LOMC Clearinghouse, 6730 Santa Barbara Court, Elkridge, MD 21075.

A handwritten signature in cursive script that reads "Kevin C. Long".

Kevin C. Long, Acting Chief
Engineering Management Branch
Federal Insurance and Mitigation Administration



Federal Emergency Management Agency

Washington, D.C. 20472

LETTER OF MAP AMENDMENT DETERMINATION DOCUMENT (REMOVAL)

COMMUNITY AND MAP PANEL INFORMATION		LEGAL PROPERTY DESCRIPTION
COMMUNITY	TOWN OF MORRISTOWN, ST. LAWRENCE COUNTY, NEW YORK	Lot 3, as described in the Deed, recorded in Liber 1110, Pages 450 through 452, in the Office of the County Clerk, St. Lawrence County, New York
	COMMUNITY NO.: 360706	
AFFECTED MAP PANEL	NUMBER: 3607060004C	
	DATE: 8/6/1982	
FLOODING SOURCE: ST. LAWRENCE RIVER		APPROXIMATE LATITUDE & LONGITUDE OF PROPERTY: 44.568, -75.676 SOURCE OF LAT & LONG: ESRI: FEMA GEOCODE/GOOGLE MAPS DATUM: NAD 83

DETERMINATION

LOT	BLOCK/ SECTION	SUBDIVISION	STREET	OUTCOME WHAT IS REMOVED FROM THE SFHA	FLOOD ZONE	1% ANNUAL CHANCE FLOOD ELEVATION (NGVD 29)	LOWEST ADJACENT GRADE ELEVATION (NGVD 29)	LOWEST LOT ELEVATION (NGVD 29)
3	--	--	291 River Road East	Structure (Residence)	C	248.7 feet	256.8 feet	--

Special Flood Hazard Area (SFHA) - The SFHA is an area that would be inundated by the flood having a 1-percent chance of being equaled or exceeded in any given year (base flood).

ADDITIONAL CONSIDERATIONS (Please refer to the appropriate section on Attachment 1 for the additional considerations listed below.)

PORTIONS REMAIN IN THE SFHA
ZONE A
GREAT LAKES

This document provides the Federal Emergency Management Agency's determination regarding a request for a Letter of Map Amendment for the property described above. Using the information submitted and the effective National Flood Insurance Program (NFIP) map, we have determined that the structure(s) on the property(ies) is/are not located in the SFHA, an area inundated by the flood having a 1-percent chance of being equaled or exceeded in any given year (base flood). This document amends the effective NFIP map to remove the subject property from the SFHA located on the effective NFIP map; therefore, the Federal mandatory flood insurance requirement does not apply. However, the lender has the option to continue the flood insurance requirement to protect its financial risk on the loan. A Preferred Risk Policy (PRP) is available for buildings located outside the SFHA. Information about the PRP and how one can apply is enclosed.

This determination is based on the flood data presently available. The enclosed documents provide additional information regarding this determination. If you have any questions about this document, please contact the FEMA Map Assistance Center toll free at (877) 336-2627 (877-FEMA MAP) or by letter addressed to the Federal Emergency Management Agency, LOMC Clearinghouse, 6730 Santa Barbara Court, Elkridge, MD 21075.


 Luis Rodriguez, P.E., Chief
 Engineering Management Branch
 Federal Insurance and Mitigation Administration



Federal Emergency Management Agency

Washington, D.C. 20472

LETTER OF MAP AMENDMENT DETERMINATION DOCUMENT (REMOVAL)

ATTACHMENT 1 (ADDITIONAL CONSIDERATIONS)

PORTIONS OF THE PROPERTY REMAIN IN THE SFHA (This Additional Consideration applies to the preceding 1 Property.)

Portions of this property, but not the subject of the Determination/Comment document, may remain in the Special Flood Hazard Area. Therefore, any future construction or substantial improvement on the property remains subject to Federal, State/Commonwealth, and local regulations for floodplain management.


ZONE A (This Additional Consideration applies to the preceding 1 Property.)

The National Flood Insurance Program map affecting this property depicts a Special Flood Hazard Area that was determined using the best flood hazard data available to FEMA, but without performing a detailed engineering analysis. The flood elevation used to make this determination is based on approximate methods and has not been formalized through the standard process for establishing base flood elevations published in the Flood Insurance Study. This flood elevation is subject to change.

GREAT LAKES (This Additional Consideration applies to all properties in the LOMA DETERMINATION DOCUMENT (REMOVAL))

The Federal Emergency Management Agency (FEMA) has based this determination on elevation data, which is published in the current Flood Insurance Study for the community. However, the elevations established in the U.S. Army Corps of Engineers (USACE) reports on the Great Lakes are the best available data known to us. If in the future there are any subsequent map revisions to the National Flood Insurance Program map and the USACE reports remain the best available data known, FEMA will use those elevations for any such revisions. Further, be advised that the elevations on the Flood Insurance Rate Map (FIRM) may only reflect the Stillwater elevation for the lake and may not account for the effects of wind driven waves or wave runup. On-site conditions such as wind speed, wind direction, fetch distance, water depth and the slope of the beach or bluff may result in significant increases to the base flood elevation. Therefore, it is strongly recommended that the requestor be aware of these circumstances and, if warranted, evaluate the effects of wind driven waves along the shoreline of the property.

This attachment provides additional information regarding this request. If you have any questions about this attachment, please contact the FEMA Map Assistance Center toll free at (877) 336-2627 (877-FEMA MAP) or by letter addressed to the Federal Emergency Management Agency, LOMC Clearinghouse, 6730 Santa Barbara Court, Elkridge, MD 21075.


Luis Rodriguez, P.E., Chief
Engineering Management Branch
Federal Insurance and Mitigation Administration



Federal Emergency Management Agency

Washington, D.C. 20472

LETTER OF MAP AMENDMENT DETERMINATION DOCUMENT (NON-REMOVAL)

COMMUNITY AND MAP PANEL INFORMATION		LEGAL PROPERTY DESCRIPTION
COMMUNITY	TOWN OF MORRISTOWN, ST. LAWRENCE COUNTY, NEW YORK	A parcel of land, as described in the Deed, recorded as Document No. 2002-00018147, in the Office of the County Clerk, St. Lawrence County, New York (TMI: 83.056-1-5)
	COMMUNITY NO.: 360706	
AFFECTED MAP PANEL	NUMBER: 3607060004C DATE: 8/6/1982	
FLOODING SOURCE: ST. LAWRENCE RIVER		APPROXIMATE LATITUDE & LONGITUDE OF PROPERTY: 44.580, -75.659 SOURCE OF LAT & LONG: ESRI: FEMA GEOCODE/GOOGLE MAPS DATUM: NAD 83

DETERMINATION

LOT	BLOCK/ SECTION	SUBDIVISION	STREET	OUTCOME WHAT IS NOT REMOVED FROM THE SFHA	FLOOD ZONE	1% ANNUAL CHANCE FLOOD ELEVATION (NGVD 29)	LOWEST ADJACENT GRADE ELEVATION (NGVD 29)	LOWEST LOT ELEVATION (NGVD 29)
-	-	-	539 River Road East	Structure (Residence)	A	248.7 feet	247.8 feet	-

Special Flood Hazard Area (SFHA) - The SFHA is an area that would be inundated by the flood having a 1-percent chance of being equaled or exceeded in any given year (base flood).

ADDITIONAL CONSIDERATIONS (Please refer to the appropriate section on Attachment 1 for the additional considerations listed below.)

ZONE A
GREAT LAKES

This document provides the Federal Emergency Management Agency's determination regarding a request for a Letter of Map Amendment for the property described above. Using the information submitted and the effective National Flood Insurance Program (NFIP) map, we have determined that the structure(s) on the property(ies) is/are located in the SFHA, an area inundated by the flood having a 1-percent chance of being equaled or exceeded in any given year (base flood). Therefore, flood insurance is required for the property described above. The lowest adjacent grade elevation to a structure must be at or above the Base Flood Elevation for a structure to be outside of the SFHA.

This determination is based on the flood data presently available. The enclosed documents provide additional information regarding this determination and information regarding your options for obtaining a Letter of Map Amendment. If you have any questions about this document, please contact the FEMA Map Assistance Center toll free at (877) 336-2627 (877-FEMA MAP) or by letter addressed to the Federal Emergency Management Agency, LOMC Clearinghouse, 7390 Coca Cola Drive, Ste 204, Hanover, MD 21076.


 Luis Rodriguez, P.E., Chief
 Engineering Management Branch
 Federal Insurance and Mitigation Administration



Federal Emergency Management Agency

Washington, D.C. 20472

LETTER OF MAP AMENDMENT DETERMINATION DOCUMENT (NON-REMOVAL)

ATTACHMENT 1 (ADDITIONAL CONSIDERATIONS)


ZONE A (This Additional Consideration applies to the preceding 1 Property.)

The National Flood Insurance Program map affecting this property depicts a Special Flood Hazard Area that was determined using the best flood hazard data available to FEMA, but without performing a detailed engineering analysis. The flood elevation used to make this determination is based on approximate methods and has not been formalized through the standard process for establishing base flood elevations published in the Flood Insurance Study. This flood elevation is subject to change.

GREAT LAKES (This Additional Consideration applies to all properties in the LOMA-DEN DETERMINATION DOCUMENT (NON-REMOVAL))

The Federal Emergency Management Agency (FEMA) has based this determination on elevation data, which is published in the current Flood Insurance Study for the community. However, the elevations established in the U.S. Army Corps of Engineers (USACE) reports on the Great Lakes are the best available data known to us. If in the future there are any subsequent map revisions to the National Flood Insurance Program map and the USACE reports remain the best available data known, FEMA will use those elevations for any such revisions. Further, be advised that the elevations on the Flood Insurance Rate Map (FIRM) may only reflect the Stillwater elevation for the lake and may not account for the effects of wind driven waves or wave runup. On-site conditions such as wind speed, wind direction, fetch distance, water depth and the slope of the beach or bluff may result in significant increases to the base flood elevation. Therefore, it is strongly recommended that the requestor be aware of these circumstances and, if warranted, evaluate the effects of wind driven waves along the shoreline of the property.

This attachment provides additional information regarding this request. If you have any questions about this attachment, please contact the FEMA Map Assistance Center toll free at (877) 336-2627 (877-FEMA MAP) or by letter addressed to the Federal Emergency Management Agency, LOMC Clearinghouse, 7390 Coca Cola Drive, Ste 204, Hanover, MD 21076.


Luis Rodriguez, P.E., Chief
Engineering Management Branch
Federal Insurance and Mitigation Administration



Federal Emergency Management Agency

Washington, D.C. 20472

LETTER OF MAP AMENDMENT DETERMINATION DOCUMENT (REMOVAL)

COMMUNITY AND MAP PANEL INFORMATION		LEGAL PROPERTY DESCRIPTION
COMMUNITY	TOWN OF MORRISTOWN, ST. LAWRENCE COUNTY, NEW YORK	A parcel of land, as described in the Deed, recorded as Document 2004-00010206, in the Office of the County Clerk, St. Lawrence County, New York (TMI: 983055-3-6.3)
	COMMUNITY NO.: 360706	
AFFECTED MAP PANEL	NUMBER: 360706C	
	DATE: 8/6/1982	
FLOODING SOURCE: BLACK LAKE		APPROXIMATE LATITUDE & LONGITUDE OF PROPERTY: 44.533, -75.581 SOURCE OF LAT & LONG: ESRI:FEMA GEOCODE/GOOGLE MAPS DATUM: NAD 83

DETERMINATION

LOT	BLOCK/ SECTION	SUBDIVISION	STREET	OUTCOME WHAT IS REMOVED FROM THE SFHA	FLOOD ZONE	1% ANNUAL CHANCE FLOOD ELEVATION (NGVD 29)	LOWEST ADJACENT GRADE ELEVATION (NGVD 29)	LOWEST LOT ELEVATION (NGVD 29)
--	--	--	3500 County Route 6	Structure (Residence)	C	278.3 feet	283.5 feet	--

Special Flood Hazard Area (SFHA) - The SFHA is an area that would be inundated by the flood having a 1-percent chance of being equaled or exceeded in any given year (base flood).

ADDITIONAL CONSIDERATIONS (Please refer to the appropriate section on Attachment 1 for the additional considerations listed below.)

PORCTIONS REMAIN IN THE SFHA
ZONE A

This document provides the Federal Emergency Management Agency's determination regarding a request for a Letter of Map Amendment for the property described above. Using the information submitted and the effective National Flood Insurance Program (NFIP) map, we have determined that the structure(s) on the property(ies) is/are not located in the SFHA, an area inundated by the flood having a 1-percent chance of being equaled or exceeded in any given year (base flood). This document amends the effective NFIP map to remove the subject property from the SFHA located on the effective NFIP map; therefore, the Federal mandatory flood insurance requirement does not apply. However, the lender has the option to continue the flood insurance requirement to protect its financial risk on the loan. A Preferred Risk Policy (PRP) is available for buildings located outside the SFHA. Information about the PRP and how one can apply is enclosed.

This determination is based on the flood data presently available. The enclosed documents provide additional information regarding this determination. If you have any questions about this document, please contact the FEMA Map Assistance Center toll free at (877) 336-2627 (877-FEMA MAP) or by letter addressed to the Federal Emergency Management Agency, LOMC Clearinghouse, 6730 Santa Barbara Court, Elkridge, MD 21075.


 Luis Rodriguez, P.E., Chief
 Engineering Management Branch
 Federal Insurance and Mitigation Administration



Federal Emergency Management Agency

Washington, D.C. 20472

LETTER OF MAP AMENDMENT DETERMINATION DOCUMENT (REMOVAL)

ATTACHMENT 1 (ADDITIONAL CONSIDERATIONS)


PORTIONS OF THE PROPERTY REMAIN IN THE SFHA (This Additional Consideration applies to the preceding 1 Property.)

Portions of this property, but not the subject of the Determination/Comment document, may remain in the Special Flood Hazard Area. Therefore, any future construction or substantial improvement on the property remains subject to Federal, State/Commonwealth, and local regulations for floodplain management.

ZONE A (This Additional Consideration applies to the preceding 1 Property.)

The National Flood Insurance Program map affecting this property depicts a Special Flood Hazard Area that was determined using the best flood hazard data available to FEMA, but without performing a detailed engineering analysis. The flood elevation used to make this determination is based on approximate methods and has not been formalized through the standard process for establishing base flood elevations published in the Flood Insurance Study. This flood elevation is subject to change.

This attachment provides additional information regarding this request. If you have any questions about this attachment, please contact the FEMA Map Assistance Center toll free at (877) 336-2627 (877-FEMA MAP) or by letter addressed to the Federal Emergency Management Agency, LOMC Clearinghouse, 6730 Santa Barbara Court, Elkridge, MD 21075.


Luis Rodriguez, P.E., Chief
Engineering Management Branch
Federal Insurance and Mitigation Administration



Federal Emergency Management Agency

Washington, D.C. 20472

LETTER OF MAP AMENDMENT DETERMINATION DOCUMENT (REMOVAL)

COMMUNITY AND MAP PANEL INFORMATION		LEGAL PROPERTY DESCRIPTION
COMMUNITY	TOWN OF MORRISTOWN, ST. LAWRENCE COUNTY, NEW YORK	A parcel of land, as described in the Warranty Deed, recorded as Document No. R-2007-0004524, in the Office of the County Clerk, St. Lawrence County, New York
	COMMUNITY NO.: 360706	
AFFECTED MAP PANEL	NUMBER: 3607060008C DATE: 8/6/1982	
FLOODING SOURCE: BLACK LAKE		APPROXIMATE LATITUDE & LONGITUDE OF PROPERTY: 44.550, -75.561 SOURCE OF LAT & LONG: GOOGLE EARTH PRO DATUM: NAD 83

DETERMINATION

LOT	BLOCK/ SECTION	SUBDIVISION	STREET	OUTCOME WHAT IS REMOVED FROM THE SFHA	FLOOD ZONE	1% ANNUAL CHANCE FLOOD ELEVATION (NGVD 29)	LOWEST ADJACENT GRADE ELEVATION (NGVD 29)	LOWEST LOT ELEVATION (NGVD 29)
--	--	--	3816 County Route 6	Structure	X (unshaded)	--	279.2 feet	--

Special Flood Hazard Area (SFHA) - The SFHA is an area that would be inundated by the flood having a 1-percent chance of being equaled or exceeded in any given year (base flood).

ADDITIONAL CONSIDERATIONS (Please refer to the appropriate section on Attachment 1 for the additional considerations listed below.)

PORTIONS REMAIN IN THE SFHA
ZONE A

This document provides the Federal Emergency Management Agency's determination regarding a request for a Letter of Map Amendment for the property described above. Using the information submitted and the effective National Flood Insurance Program (NFIP) map, we have determined that the structure(s) on the property(ies) is/are not located in the SFHA, an area inundated by the flood having a 1-percent chance of being equaled or exceeded in any given year (base flood). This document amends the effective NFIP map to remove the subject property from the SFHA located on the effective NFIP map; therefore, the Federal mandatory flood insurance requirement does not apply. However, the lender has the option to continue the flood insurance requirement to protect its financial risk on the loan. A Preferred Risk Policy (PRP) is available for buildings located outside the SFHA. Information about the PRP and how one can apply is enclosed.

This determination is based on the flood data presently available. The enclosed documents provide additional information regarding this determination. If you have any questions about this document, please contact the FEMA Map Assistance Center toll free at (877) 336-2627 (877-FEMA MAP) or by letter addressed to the Federal Emergency Management Agency, Engineering Library, 847 South Pickett Street, Alexandria, VA 22304-4605.

Luis Rodriguez, P.E., Chief
Engineering Management Branch
Federal Insurance and Mitigation Administration



Federal Emergency Management Agency

Washington, D.C. 20472

LETTER OF MAP AMENDMENT DETERMINATION DOCUMENT (REMOVAL)

ATTACHMENT 1 (ADDITIONAL CONSIDERATIONS)

PORTIONS OF THE PROPERTY REMAIN IN THE SFHA (This Additional Consideration applies to the preceding 1 Property.)

Portions of this property, but not the subject of the Determination/Comment document, may remain in the Special Flood Hazard Area. Therefore, any future construction or substantial improvement on the property remains subject to Federal, State/Commonwealth, and local regulations for floodplain management.

ZONE A (This Additional Consideration applies to the preceding 1 Property.)

The National Flood Insurance Program map affecting this property depicts a Special Flood Hazard Area that was determined using the best flood hazard data available to FEMA, but without performing a detailed engineering analysis. The flood elevation used to make this determination is based on approximate methods and has not been formalized through the standard process for establishing base flood elevations published in the Flood Insurance Study. This flood elevation is subject to change.

This attachment provides additional information regarding this request. If you have any questions about this attachment, please contact the FEMA Map Assistance Center toll free at (877) 336-2627 (877-FEMA MAP) or by letter addressed to the Federal Emergency Management Agency, Engineering Library, 847 South Pickett Street, Alexandria, VA 22304-4605.

A handwritten signature in black ink, appearing to read "Luis Rodriguez".

Luis Rodriguez, P.E., Chief
Engineering Management Branch
Federal Insurance and Mitigation Administration



Federal Emergency Management Agency

Washington, D.C. 20472

LETTER OF MAP AMENDMENT DETERMINATION DOCUMENT (REMOVAL)

COMMUNITY AND MAP PANEL INFORMATION		LEGAL PROPERTY DESCRIPTION
COMMUNITY	TOWN OF MORRISTOWN, ST. LAWRENCE COUNTY, NEW YORK	A parcel of land, as described in the Deed, recorded as Instrument No. R-2013-00001894, in the Office of the County Clerk, St. Lawrence County, New York
	COMMUNITY NO.: 360706	
AFFECTED MAP PANEL	NUMBER: 3607060007C DATE: 8/6/1982	
FLOODING SOURCE: ST. LAWRENCE RIVER		APPROXIMATE LATITUDE & LONGITUDE OF PROPERTY: 44.607, -75.619 SOURCE OF LAT & LONG: GOOGLE EARTH PRO DATUM: NAD 83

DETERMINATION

LOT	BLOCK/ SECTION	SUBDIVISION	STREET	OUTCOME WHAT IS REMOVED FROM THE SFHA	FLOOD ZONE	1% ANNUAL CHANCE FLOOD ELEVATION (NGVD 29)	LOWEST ADJACENT GRADE ELEVATION (NGVD 29)	LOWEST LOT ELEVATION (NGVD 29)
--	--	--	2 Partridge Berry Drive	Structure (Residence)	C	--	249.4 feet	--

Special Flood Hazard Area (SFHA) - The SFHA is an area that would be inundated by the flood having a 1-percent chance of being equaled or exceeded in any given year (base flood).

ADDITIONAL CONSIDERATIONS (Please refer to the appropriate section on Attachment 1 for the additional considerations listed below.)

PORTIONS REMAIN IN THE SFHA
ZONE A

This document provides the Federal Emergency Management Agency's determination regarding a request for a Letter of Map Amendment for the property described above. Using the information submitted and the effective National Flood Insurance Program (NFIP) map, we have determined that the structure(s) on the property(ies) is/are not located in the SFHA, an area inundated by the flood having a 1-percent chance of being equaled or exceeded in any given year (base flood). This document amends the effective NFIP map to remove the subject property from the SFHA located on the effective NFIP map; therefore, the Federal mandatory flood insurance requirement does not apply. However, the lender has the option to continue the flood insurance requirement to protect its financial risk on the loan. A Preferred Risk Policy (PRP) is available for buildings located outside the SFHA. Information about the PRP and how one can apply is enclosed.

This determination is based on the flood data presently available. The enclosed documents provide additional information regarding this determination. If you have any questions about this document, please contact the FEMA Map Assistance Center toll free at (877) 336-2627 (877-FEMA MAP) or by letter addressed to the Federal Emergency Management Agency, LOMC Clearinghouse, 847 South Pickett Street, Alexandria, VA 22304-4605.

Luis Rodriguez, P.E., Chief
Engineering Management Branch
Federal Insurance and Mitigation Administration



Federal Emergency Management Agency

Washington, D.C. 20472

LETTER OF MAP AMENDMENT DETERMINATION DOCUMENT (REMOVAL)

ATTACHMENT 1 (ADDITIONAL CONSIDERATIONS)

PORTIONS OF THE PROPERTY REMAIN IN THE SFHA (This Additional Consideration applies to the preceding 1 Property.)

Portions of this property, but not the subject of the Determination/Comment document, may remain in the Special Flood Hazard Area. Therefore, any future construction or substantial improvement on the property remains subject to Federal, State/Commonwealth, and local regulations for floodplain management.

ZONE A (This Additional Consideration applies to the preceding 1 Property.)

The National Flood Insurance Program map affecting this property depicts a Special Flood Hazard Area that was determined using the best flood hazard data available to FEMA, but without performing a detailed engineering analysis. The flood elevation used to make this determination is based on approximate methods and has not been formalized through the standard process for establishing base flood elevations published in the Flood Insurance Study. This flood elevation is subject to change.

This attachment provides additional information regarding this request. If you have any questions about this attachment, please contact the FEMA Map Assistance Center toll free at (877) 336-2627 (877-FEMA MAP) or by letter addressed to the Federal Emergency Management Agency, LOMC Clearinghouse, 847 South Pickett Street, Alexandria, VA 22304-4605.

A handwritten signature in black ink, appearing to read "Luis Rodriguez".

Luis Rodriguez, P.E., Chief
Engineering Management Branch
Federal Insurance and Mitigation Administration



Federal Emergency Management Agency

Washington, D.C. 20472

LETTER OF MAP AMENDMENT DETERMINATION DOCUMENT (REMOVAL)

COMMUNITY AND MAP PANEL INFORMATION		LEGAL PROPERTY DESCRIPTION
COMMUNITY	TOWN OF MORRISTOWN, ST. LAWRENCE COUNTY, NEW YORK	A parcel of land, as described in the Deed, recorded as Instrument No. R-2008-00013362, in the Office of the County Clerk, St. Lawrence County, New York (TMI: 98.062-3-6)
	COMMUNITY NO.: 360706	
AFFECTED MAP PANEL	NUMBER: 3607060008C DATE: 8/6/1982	
FLOODING SOURCE: BLACK LAKE		APPROXIMATE LATITUDE & LONGITUDE OF PROPERTY: 44.528, -75.587 SOURCE OF LAT & LONG: GOOGLE EARTH PRO DATUM: NAD 83

DETERMINATION

LOT	BLOCK/ SECTION	SUBDIVISION	STREET	OUTCOME WHAT IS REMOVED FROM THE SFHA	FLOOD ZONE	1% ANNUAL CHANCE FLOOD ELEVATION (NGVD 29)	LOWEST ADJACENT GRADE ELEVATION (NGVD 29)	LOWEST LOT ELEVATION (NGVD 29)
--	--	--	3404 County Route 6	Structure	C	278.3 feet	282.3 feet	--

Special Flood Hazard Area (SFHA) - The SFHA is an area that would be inundated by the flood having a 1-percent chance of being equaled or exceeded in any given year (base flood).

ADDITIONAL CONSIDERATIONS (Please refer to the appropriate section on Attachment 1 for the additional considerations listed below.)

PORTIONS REMAIN IN THE SFHA
ZONE A

This document provides the Federal Emergency Management Agency's determination regarding a request for a Letter of Map Amendment for the property described above. Using the information submitted and the effective National Flood Insurance Program (NFIP) map, we have determined that the structure(s) on the property(ies) is/are not located in the SFHA, an area inundated by the flood having a 1-percent chance of being equaled or exceeded in any given year (base flood). This document amends the effective NFIP map to remove the subject property from the SFHA located on the effective NFIP map; therefore, the Federal mandatory flood insurance requirement does not apply. However, the lender has the option to continue the flood insurance requirement to protect its financial risk on the loan. A Preferred Risk Policy (PRP) is available for buildings located outside the SFHA. Information about the PRP and how one can apply is enclosed.

This determination is based on the flood data presently available. The enclosed documents provide additional information regarding this determination. If you have any questions about this document, please contact the FEMA Map Assistance Center toll free at (877) 336-2627 (877-FEMA MAP) or by letter addressed to the Federal Emergency Management Agency, LOMC Clearinghouse, 847 South Pickett Street, Alexandria, VA 22304-4605.

Luis Rodriguez, P.E., Chief
Engineering Management Branch
Federal Insurance and Mitigation Administration



Federal Emergency Management Agency

Washington, D.C. 20472

LETTER OF MAP AMENDMENT DETERMINATION DOCUMENT (REMOVAL)

ATTACHMENT 1 (ADDITIONAL CONSIDERATIONS)

PORTIONS OF THE PROPERTY REMAIN IN THE SFHA (This Additional Consideration applies to the preceding 1 Property.)

Portions of this property, but not the subject of the Determination/Comment document, may remain in the Special Flood Hazard Area. Therefore, any future construction or substantial improvement on the property remains subject to Federal, State/Commonwealth, and local regulations for floodplain management.

ZONE A (This Additional Consideration applies to the preceding 1 Property.)

The National Flood Insurance Program map affecting this property depicts a Special Flood Hazard Area that was determined using the best flood hazard data available to FEMA, but without performing a detailed engineering analysis. The flood elevation used to make this determination is based on approximate methods and has not been formalized through the standard process for establishing base flood elevations published in the Flood Insurance Study. This flood elevation is subject to change.

This attachment provides additional information regarding this request. If you have any questions about this attachment, please contact the FEMA Map Assistance Center toll free at (877) 336-2627 (877-FEMA MAP) or by letter addressed to the Federal Emergency Management Agency, LOMC Clearinghouse, 847 South Pickett Street, Alexandria, VA 22304-4605.

A handwritten signature in black ink, appearing to read "Luis Rodriguez".

Luis Rodriguez, P.E., Chief
Engineering Management Branch
Federal Insurance and Mitigation Administration



Federal Emergency Management Agency

Washington, D.C. 20472

LETTER OF MAP AMENDMENT DETERMINATION DOCUMENT (REMOVAL)

COMMUNITY AND MAP PANEL INFORMATION		LEGAL PROPERTY DESCRIPTION
COMMUNITY	TOWN OF MORRISTOWN, ST. LAWRENCE COUNTY, NEW YORK	A parcel of land, as described in the Executor's Deed, recorded as Instrument No. 2001-00004631, in the Office of the County Clerk, St. Lawrence County, New York (TMI: 83.070-1-7)
	COMMUNITY NO.: 360706	
AFFECTED MAP PANEL	NUMBER: 3607060004C DATE: 8/6/1982	
FLOODING SOURCE: ST. LAWRENCE RIVER		APPROXIMATE LATITUDE & LONGITUDE OF PROPERTY: 44.567, -75.677 SOURCE OF LAT & LONG: GOOGLE EARTH PRO DATUM: NAD 83

DETERMINATION

LOT	BLOCK/ SECTION	SUBDIVISION	STREET	OUTCOME WHAT IS REMOVED FROM THE SFHA	FLOOD ZONE	1% ANNUAL CHANCE FLOOD ELEVATION (NGVD 29)	LOWEST ADJACENT GRADE ELEVATION (NGVD 29)	LOWEST LOT ELEVATION (NGVD 29)
--	--	--	265 River Road East	Structure (Residence)	C	248.7 feet	260.1 feet	--

Special Flood Hazard Area (SFHA) - The SFHA is an area that would be inundated by the flood having a 1-percent chance of being equaled or exceeded in any given year (base flood).

ADDITIONAL CONSIDERATIONS (Please refer to the appropriate section on Attachment 1 for the additional considerations listed below.)

PORTIONS REMAIN IN THE SFHA
ZONE A
GREAT LAKES

This document provides the Federal Emergency Management Agency's determination regarding a request for a Letter of Map Amendment for the property described above. Using the information submitted and the effective National Flood Insurance Program (NFIP) map, we have determined that the structure(s) on the property(ies) is/are not located in the SFHA, an area inundated by the flood having a 1-percent chance of being equaled or exceeded in any given year (base flood). This document amends the effective NFIP map to remove the subject property from the SFHA located on the effective NFIP map; therefore, the Federal mandatory flood insurance requirement does not apply. However, the lender has the option to continue the flood insurance requirement to protect its financial risk on the loan. A Preferred Risk Policy (PRP) is available for buildings located outside the SFHA. Information about the PRP and how one can apply is enclosed.

This determination is based on the flood data presently available. The enclosed documents provide additional information regarding this determination. If you have any questions about this document, please contact the FEMA Map Assistance Center toll free at (877) 336-2627 (877-FEMA MAP) or by letter addressed to the Federal Emergency Management Agency, LOMC Clearinghouse, 847 South Pickett Street, Alexandria, VA 22304-4605.

Luis Rodriguez, P.E., Chief
Engineering Management Branch
Federal Insurance and Mitigation Administration



Federal Emergency Management Agency

Washington, D.C. 20472

LETTER OF MAP AMENDMENT DETERMINATION DOCUMENT (REMOVAL)

ATTACHMENT 1 (ADDITIONAL CONSIDERATIONS)

PORTIONS OF THE PROPERTY REMAIN IN THE SFHA (This Additional Consideration applies to the preceding 1 Property.)

Portions of this property, but not the subject of the Determination/Comment document, may remain in the Special Flood Hazard Area. Therefore, any future construction or substantial improvement on the property remains subject to Federal, State/Commonwealth, and local regulations for floodplain management.

ZONE A (This Additional Consideration applies to the preceding 1 Property.)

The National Flood Insurance Program map affecting this property depicts a Special Flood Hazard Area that was determined using the best flood hazard data available to FEMA, but without performing a detailed engineering analysis. The flood elevation used to make this determination is based on approximate methods and has not been formalized through the standard process for establishing base flood elevations published in the Flood Insurance Study. This flood elevation is subject to change.

GREAT LAKES (This Additional Consideration applies to all properties in the LOMA DETERMINATION DOCUMENT (REMOVAL))

The Federal Emergency Management Agency (FEMA) has based this determination on elevation data, which is published in the current Flood Insurance Study for the community. However, the elevations established in the U.S. Army Corps of Engineers (USACE) reports on the Great Lakes are the best available data known to us. If in the future there are any subsequent map revisions to the National Flood Insurance Program map and the USACE reports remain the best available data known, FEMA will use those elevations for any such revisions. Further, be advised that the elevations on the Flood Insurance Rate Map (FIRM) may only reflect the Stillwater elevation for the lake and may not account for the effects of wind driven waves or wave runup. On-site conditions such as wind speed, wind direction, fetch distance, water depth and the slope of the beach or bluff may result in significant increases to the base flood elevation. Therefore, it is strongly recommended that the requestor be aware of these circumstances and, if warranted, evaluate the effects of wind driven waves along the shoreline of the property.

This attachment provides additional information regarding this request. If you have any questions about this attachment, please contact the FEMA Map Assistance Center toll free at (877) 336-2627 (877-FEMA MAP) or by letter addressed to the Federal Emergency Management Agency, LOMC Clearinghouse, 847 South Pickett Street, Alexandria, VA 22304-4605.

A handwritten signature in black ink, appearing to read "Luis Rodriguez".

Luis Rodriguez, P.E., Chief
Engineering Management Branch
Federal Insurance and Mitigation Administration



Federal Emergency Management Agency

Washington, D.C. 20472

LETTER OF MAP AMENDMENT DETERMINATION DOCUMENT (REMOVAL)

COMMUNITY AND MAP PANEL INFORMATION		LEGAL PROPERTY DESCRIPTION
COMMUNITY	TOWN OF MORRISTOWN, ST. LAWRENCE COUNTY, NEW YORK	A parcel of land, as described in the Warranty Deed, recorded as Instrument No. 2000-00023260, in the Office of the County Clerk, St. Lawrence County, New York
	COMMUNITY NO.: 360706	
AFFECTED MAP PANEL	NUMBER: 360706004C DATE: 8/6/1982	
FLOODING SOURCE: ST. LAWRENCE RIVER		APPROXIMATE LATITUDE & LONGITUDE OF PROPERTY: 44.572, -75.671 SOURCE OF LAT & LONG: GOOGLE EARTH PRO DATUM: NAD 83

DETERMINATION

LOT	BLOCK/ SECTION	SUBDIVISION	STREET	OUTCOME WHAT IS REMOVED FROM THE SFHA	FLOOD ZONE	1% ANNUAL CHANCE FLOOD ELEVATION (NGVD 29)	LOWEST ADJACENT GRADE ELEVATION (NGVD 29)	LOWEST LOT ELEVATION (NGVD 29)
--	--	--	36 Rogers Road	Structure (Residence)	C	--	254.8 feet	--

Special Flood Hazard Area (SFHA) - The SFHA is an area that would be inundated by the flood having a 1-percent chance of being equaled or exceeded in any given year (base flood).

ADDITIONAL CONSIDERATIONS (Please refer to the appropriate section on Attachment 1 for the additional considerations listed below.)

PORTIONS REMAIN IN THE SFHA
ZONE A

This document provides the Federal Emergency Management Agency's determination regarding a request for a Letter of Map Amendment for the property described above. Using the information submitted and the effective National Flood Insurance Program (NFIP) map, we have determined that the structure(s) on the property(ies) is/are not located in the SFHA, an area inundated by the flood having a 1-percent chance of being equaled or exceeded in any given year (base flood). This document amends the effective NFIP map to remove the subject property from the SFHA located on the effective NFIP map; therefore, the Federal mandatory flood insurance requirement does not apply. However, the lender has the option to continue the flood insurance requirement to protect its financial risk on the loan. A Preferred Risk Policy (PRP) is available for buildings located outside the SFHA. Information about the PRP and how one can apply is enclosed.

This determination is based on the flood data presently available. The enclosed documents provide additional information regarding this determination. If you have any questions about this document, please contact the FEMA Map Assistance Center toll free at (877) 336-2627 (877-FEMA MAP) or by letter addressed to the Federal Emergency Management Agency, LOMC Clearinghouse, 847 South Pickett Street, Alexandria, VA 22304-4605.

Luis Rodriguez, P.E., Chief
Engineering Management Branch
Federal Insurance and Mitigation Administration



Federal Emergency Management Agency

Washington, D.C. 20472

LETTER OF MAP AMENDMENT DETERMINATION DOCUMENT (REMOVAL)

ATTACHMENT 1 (ADDITIONAL CONSIDERATIONS)

PORTIONS OF THE PROPERTY REMAIN IN THE SFHA (This Additional Consideration applies to the preceding 1 Property.)

Portions of this property, but not the subject of the Determination/Comment document, may remain in the Special Flood Hazard Area. Therefore, any future construction or substantial improvement on the property remains subject to Federal, State/Commonwealth, and local regulations for floodplain management.

ZONE A (This Additional Consideration applies to the preceding 1 Property.)

The National Flood Insurance Program map affecting this property depicts a Special Flood Hazard Area that was determined using the best flood hazard data available to FEMA, but without performing a detailed engineering analysis. The flood elevation used to make this determination is based on approximate methods and has not been formalized through the standard process for establishing base flood elevations published in the Flood Insurance Study. This flood elevation is subject to change.

This attachment provides additional information regarding this request. If you have any questions about this attachment, please contact the FEMA Map Assistance Center toll free at (877) 336-2627 (877-FEMA MAP) or by letter addressed to the Federal Emergency Management Agency, LOMC Clearinghouse, 847 South Pickett Street, Alexandria, VA 22304-4605.

A handwritten signature in black ink, appearing to read "Luis Rodriguez".

Luis Rodriguez, P.E., Chief
Engineering Management Branch
Federal Insurance and Mitigation Administration



Federal Emergency Management Agency

Washington, D.C. 20472

LETTER OF MAP AMENDMENT DETERMINATION DOCUMENT (REMOVAL)

COMMUNITY AND MAP PANEL INFORMATION		LEGAL PROPERTY DESCRIPTION
COMMUNITY	TOWN OF MORRISTOWN, ST. LAWRENCE COUNTY, NEW YORK	A parcel of land, as described in the Warranty Deed, recorded as Instrument No. R-2012-00017175, in the Office of the County Clerk, St. Lawrence County, New York (TMI: 83.056-1-16)
	COMMUNITY NO.: 360706	
AFFECTED MAP PANEL	NUMBER: 3607060004C DATE: 8/6/1982	
FLOODING SOURCE: ST. LAWRENCE RIVER		APPROXIMATE LATITUDE & LONGITUDE OF PROPERTY: 44.577, -75.663 SOURCE OF LAT & LONG: GOOGLE EARTH PRO DATUM: NAD 83

DETERMINATION

LOT	BLOCK/ SECTION	SUBDIVISION	STREET	OUTCOME WHAT IS REMOVED FROM THE SFHA	FLOOD ZONE	1% ANNUAL CHANCE FLOOD ELEVATION (NGVD 29)	LOWEST ADJACENT GRADE ELEVATION (NGVD 29)	LOWEST LOT ELEVATION (NGVD 29)
--	--	--	483 River Road East	Structure (Residence)	C	--	252.9 feet	--

Special Flood Hazard Area (SFHA) - The SFHA is an area that would be inundated by the flood having a 1-percent chance of being equaled or exceeded in any given year (base flood).

ADDITIONAL CONSIDERATIONS (Please refer to the appropriate section on Attachment 1 for the additional considerations listed below.)

PORTIONS REMAIN IN THE SFHA
ZONE A

This document provides the Federal Emergency Management Agency's determination regarding a request for a Letter of Map Amendment for the property described above. Using the information submitted and the effective National Flood Insurance Program (NFIP) map, we have determined that the structure(s) on the property(ies) is/are not located in the SFHA, an area inundated by the flood having a 1-percent chance of being equaled or exceeded in any given year (base flood). This document amends the effective NFIP map to remove the subject property from the SFHA located on the effective NFIP map; therefore, the Federal mandatory flood insurance requirement does not apply. However, the lender has the option to continue the flood insurance requirement to protect its financial risk on the loan. A Preferred Risk Policy (PRP) is available for buildings located outside the SFHA. Information about the PRP and how one can apply is enclosed.

This determination is based on the flood data presently available. The enclosed documents provide additional information regarding this determination. If you have any questions about this document, please contact the FEMA Map Assistance Center toll free at (877) 336-2627 (877-FEMA MAP) or by letter addressed to the Federal Emergency Management Agency, LOMC Clearinghouse, 847 South Pickett Street, Alexandria, VA 22304-4605.

Luis Rodriguez, P.E., Chief
Engineering Management Branch
Federal Insurance and Mitigation Administration



Federal Emergency Management Agency

Washington, D.C. 20472

LETTER OF MAP AMENDMENT DETERMINATION DOCUMENT (REMOVAL)

ATTACHMENT 1 (ADDITIONAL CONSIDERATIONS)

PORTIONS OF THE PROPERTY REMAIN IN THE SFHA (This Additional Consideration applies to the preceding 1 Property.)

Portions of this property, but not the subject of the Determination/Comment document, may remain in the Special Flood Hazard Area. Therefore, any future construction or substantial improvement on the property remains subject to Federal, State/Commonwealth, and local regulations for floodplain management.

ZONE A (This Additional Consideration applies to the preceding 1 Property.)

The National Flood Insurance Program map affecting this property depicts a Special Flood Hazard Area that was determined using the best flood hazard data available to FEMA, but without performing a detailed engineering analysis. The flood elevation used to make this determination is based on approximate methods and has not been formalized through the standard process for establishing base flood elevations published in the Flood Insurance Study. This flood elevation is subject to change.

This attachment provides additional information regarding this request. If you have any questions about this attachment, please contact the FEMA Map Assistance Center toll free at (877) 336-2627 (877-FEMA MAP) or by letter addressed to the Federal Emergency Management Agency, LOMC Clearinghouse, 847 South Pickett Street, Alexandria, VA 22304-4605.

A handwritten signature in black ink, appearing to read "Luis Rodriguez".

Luis Rodriguez, P.E., Chief
Engineering Management Branch
Federal Insurance and Mitigation Administration



Federal Emergency Management Agency

Washington, D.C. 20472

LETTER OF MAP AMENDMENT DETERMINATION DOCUMENT (NON-REMOVAL)

COMMUNITY AND MAP PANEL INFORMATION		LEGAL PROPERTY DESCRIPTION
COMMUNITY	TOWN OF MORRISTOWN, ST. LAWRENCE COUNTY, NEW YORK	A parcel of land, as described in the Deed, recorded as Instrument No. R-2010-00002483, in the Office of the County Clerk, St. Lawrence County, New York
	COMMUNITY NO.: 360706	
AFFECTED MAP PANEL	NUMBER: 3607060004C	
	DATE: 8/6/1982	
FLOODING SOURCE: ST. LAWRENCE RIVER		APPROXIMATE LATITUDE & LONGITUDE OF PROPERTY: 44.565, -75.679 SOURCE OF LAT & LONG: GOOGLE EARTH PRO DATUM: NAD 83

DETERMINATION

LOT	BLOCK/ SECTION	SUBDIVISION	STREET	OUTCOME WHAT IS NOT REMOVED FROM THE SFHA	FLOOD ZONE	1% ANNUAL CHANCE FLOOD ELEVATION (NGVD 29)	LOWEST ADJACENT GRADE ELEVATION (NGVD 29)	LOWEST LOT ELEVATION (NGVD 29)
--	--	--	229 River Road East	Structure (Residence)	A	248.8 feet	248.4 feet	--

Special Flood Hazard Area (SFHA) - The SFHA is an area that would be inundated by the flood having a 1-percent chance of being equaled or exceeded in any given year (base flood).

ADDITIONAL CONSIDERATIONS (Please refer to the appropriate section on Attachment 1 for the additional considerations listed below.)

ZONE A

This document provides the Federal Emergency Management Agency's determination regarding a request for a Letter of Map Amendment for the property described above. Using the information submitted and the effective National Flood Insurance Program (NFIP) map, we have determined that the structure(s) on the property(ies) is/are located in the SFHA, an area inundated by the flood having a 1-percent chance of being equaled or exceeded in any given year (base flood). Therefore, flood insurance is required for the property described above. The lowest adjacent grade elevation to a structure must be at or above the Base Flood Elevation for a structure to be outside of the SFHA.

This determination is based on the flood data presently available. The enclosed documents provide additional information regarding this determination and information regarding your options for obtaining a Letter of Map Amendment. If you have any questions about this document, please contact the FEMA Map Assistance Center toll free at (877) 336-2627 (877-FEMA MAP) or by letter addressed to the Federal Emergency Management Agency, LOMC Clearinghouse, 847 South Pickett Street, Alexandria, VA 22304-4605.

Luis Rodriguez, P.E., Chief
Engineering Management Branch
Federal Insurance and Mitigation Administration



Federal Emergency Management Agency

Washington, D.C. 20472

LETTER OF MAP AMENDMENT DETERMINATION DOCUMENT (NON-REMOVAL)

ATTACHMENT 1 (ADDITIONAL CONSIDERATIONS)

ZONE A (This Additional Consideration applies to the preceding 1 Property.)

The National Flood Insurance Program map affecting this property depicts a Special Flood Hazard Area that was determined using the best flood hazard data available to FEMA, but without performing a detailed engineering analysis. The flood elevation used to make this determination is based on approximate methods and has not been formalized through the standard process for establishing base flood elevations published in the Flood Insurance Study. This flood elevation is subject to change.

This attachment provides additional information regarding this request. If you have any questions about this attachment, please contact the FEMA Map Assistance Center toll free at (877) 336-2627 (877-FEMA MAP) or by letter addressed to the Federal Emergency Management Agency, LOMC Clearinghouse, 847 South Pickett Street, Alexandria, VA 22304-4605.

A handwritten signature in black ink, appearing to read "Luis Rodriguez".

Luis Rodriguez, P.E., Chief
Engineering Management Branch
Federal Insurance and Mitigation Administration



Federal Emergency Management Agency

Washington, D.C. 20472

LETTER OF MAP AMENDMENT DETERMINATION DOCUMENT (REMOVAL)

COMMUNITY AND MAP PANEL INFORMATION		LEGAL PROPERTY DESCRIPTION
COMMUNITY	TOWN OF MORRISTOWN, ST. LAWRENCE COUNTY, NEW YORK	A parcel of land, as described in the Deed, recorded as Instrument No. R-2010-00002483, in the Office of the County Clerk, St. Lawrence County, New York
	COMMUNITY NO.: 360706	
AFFECTED MAP PANEL	NUMBER: 3607060004C DATE: 8/6/1982	
FLOODING SOURCE: ST. LAWRENCE RIVER		APPROXIMATE LATITUDE & LONGITUDE OF PROPERTY: 44.565, -75.679 SOURCE OF LAT & LONG: GOOGLE EARTH PRO DATUM: NAD 83

DETERMINATION

LOT	BLOCK/ SECTION	SUBDIVISION	STREET	OUTCOME WHAT IS REMOVED FROM THE SFHA	FLOOD ZONE	1% ANNUAL CHANCE FLOOD ELEVATION (NGVD 29)	LOWEST ADJACENT GRADE ELEVATION (NGVD 29)	LOWEST LOT ELEVATION (NGVD 29)
--	--	--	229 River Road East	Structure (Residence)	C	248.8 feet	249.2 feet	--

Special Flood Hazard Area (SFHA) - The SFHA is an area that would be inundated by the flood having a 1-percent chance of being equaled or exceeded in any given year (base flood).

ADDITIONAL CONSIDERATIONS (Please refer to the appropriate section on Attachment 1 for the additional considerations listed below.)

PORTIONS REMAIN IN THE SFHA
ZONE A
SUPERSEDES PREVIOUS DETERMINATION

This document provides the Federal Emergency Management Agency's determination regarding a request for a Letter of Map Amendment for the property described above. Using the information submitted and the effective National Flood Insurance Program (NFIP) map, we have determined that the structure(s) on the property(ies) is/are not located in the SFHA, an area inundated by the flood having a 1-percent chance of being equaled or exceeded in any given year (base flood). This document amends the effective NFIP map to remove the subject property from the SFHA located on the effective NFIP map; therefore, the Federal mandatory flood insurance requirement does not apply. However, the lender has the option to continue the flood insurance requirement to protect its financial risk on the loan. A Preferred Risk Policy (PRP) is available for buildings located outside the SFHA. Information about the PRP and how one can apply is enclosed.

This determination is based on the flood data presently available. The enclosed documents provide additional information regarding this determination. If you have any questions about this document, please contact the FEMA Map Assistance Center toll free at (877) 336-2627 (877-FEMA MAP) or by letter addressed to the Federal Emergency Management Agency, LOMC Clearinghouse, 847 South Pickett Street, Alexandria, VA 22304-4605.

Luis Rodriguez, P.E., Chief
Engineering Management Branch
Federal Insurance and Mitigation Administration



Federal Emergency Management Agency

Washington, D.C. 20472

LETTER OF MAP AMENDMENT DETERMINATION DOCUMENT (REMOVAL)

ATTACHMENT 1 (ADDITIONAL CONSIDERATIONS)

PORTIONS OF THE PROPERTY REMAIN IN THE SFHA (This Additional Consideration applies to the preceding 1 Property.)

Portions of this property, but not the subject of the Determination/Comment document, may remain in the Special Flood Hazard Area. Therefore, any future construction or substantial improvement on the property remains subject to Federal, State/Commonwealth, and local regulations for floodplain management.

ZONE A (This Additional Consideration applies to the preceding 1 Property.)

The National Flood Insurance Program map affecting this property depicts a Special Flood Hazard Area that was determined using the best flood hazard data available to FEMA, but without performing a detailed engineering analysis. The flood elevation used to make this determination is based on approximate methods and has not been formalized through the standard process for establishing base flood elevations published in the Flood Insurance Study. This flood elevation is subject to change.

SUPERSEDES OUR PREVIOUS DETERMINATION (This Additional Consideration applies to all properties in the LOMA DETERMINATION DOCUMENT (REMOVAL))

This Determination Document supersedes our previous determination dated 6/5/2014, for the subject property.

This attachment provides additional information regarding this request. If you have any questions about this attachment, please contact the FEMA Map Assistance Center toll free at (877) 336-2627 (877-FEMA MAP) or by letter addressed to the Federal Emergency Management Agency, LOMC Clearinghouse, 847 South Pickett Street, Alexandria, VA 22304-4605.

A handwritten signature in black ink, appearing to read "Luis Rodriguez".

Luis Rodriguez, P.E., Chief
Engineering Management Branch
Federal Insurance and Mitigation Administration



Federal Emergency Management Agency

Washington, D.C. 20472

LETTER OF MAP AMENDMENT DETERMINATION DOCUMENT (NON-REMOVAL)

COMMUNITY AND MAP PANEL INFORMATION		LEGAL PROPERTY DESCRIPTION
COMMUNITY	TOWN OF MORRISTOWN, ST. LAWRENCE COUNTY, NEW YORK	A parcel of land, as described in the Deed, recorded in Liber 1056, Pages 795 and 796, in the Office of the County Clerk, St. Lawrence, New York (TPN: 83.070-1-30)
	COMMUNITY NO.: 360706	
AFFECTED MAP PANEL	NUMBER: 3607060004C	
	DATE: 8/6/1982	
FLOODING SOURCE: ST. LAWRENCE RIVER		APPROXIMATE LATITUDE & LONGITUDE OF PROPERTY: 44.568, -75.676 SOURCE OF LAT & LONG: GOOGLE EARTH PRO DATUM: NAD 83

DETERMINATION

LOT	BLOCK/ SECTION	SUBDIVISION	STREET	OUTCOME WHAT IS NOT REMOVED FROM THE SFHA	FLOOD ZONE	1% ANNUAL CHANCE FLOOD ELEVATION (NGVD 29)	LOWEST ADJACENT GRADE ELEVATION (NGVD 29)	LOWEST LOT ELEVATION (NGVD 29)
--	--	--	285 River Road East	Structure (Residence)	A	248.7 feet	248.5 feet	--

Special Flood Hazard Area (SFHA) - The SFHA is an area that would be inundated by the flood having a 1-percent chance of being equaled or exceeded in any given year (base flood).

ADDITIONAL CONSIDERATIONS (Please refer to the appropriate section on Attachment 1 for the additional considerations listed below.)

STUDY UNDERWAY
GREAT LAKES

This document provides the Federal Emergency Management Agency's determination regarding a request for a Letter of Map Amendment for the property described above. Using the information submitted and the effective National Flood Insurance Program (NFIP) map, we have determined that the structure(s) on the property(ies) is/are located in the SFHA, an area inundated by the flood having a 1-percent chance of being equaled or exceeded in any given year (base flood). Therefore, flood insurance is required for the property described above. The lowest adjacent grade elevation to a structure must be at or above the Base Flood Elevation for a structure to be outside of the SFHA.

This determination is based on the flood data presently available. The enclosed documents provide additional information regarding this determination and information regarding your options for obtaining a Letter of Map Amendment. If you have any questions about this document, please contact the FEMA Map Assistance Center toll free at (877) 336-2627 (877-FEMA MAP) or by letter addressed to the Federal Emergency Management Agency, LOMC Clearinghouse, 847 South Pickett Street, Alexandria, VA 22304-4605.

Luis Rodriguez, P.E., Chief
Engineering Management Branch
Federal Insurance and Mitigation Administration



Federal Emergency Management Agency

Washington, D.C. 20472

LETTER OF MAP AMENDMENT DETERMINATION DOCUMENT (NON-REMOVAL)

ATTACHMENT 1 (ADDITIONAL CONSIDERATIONS)

STUDY UNDERWAY (This Additional Consideration applies to all properties in the LOMA-DEN DETERMINATION DOCUMENT (NON-REMOVAL))

This determination is based on the flood data presently available. However, the Federal Emergency Management Agency is currently revising the National Flood Insurance Program (NFIP) map for the community. New flood data could be generated that may affect this property. When the new NFIP map is issued it will supersede this determination. The Federal requirement for the purchase of flood insurance will then be based on the newly revised NFIP map.

GREAT LAKES (This Additional Consideration applies to all properties in the LOMA-DEN DETERMINATION DOCUMENT (NON-REMOVAL))

The Federal Emergency Management Agency (FEMA) has based this determination on elevation data, which is published in the current Flood Insurance Study for the community. However, the elevations established in the U.S. Army Corps of Engineers (USACE) reports on the Great Lakes are the best available data known to us. If in the future there are any subsequent map revisions to the National Flood Insurance Program map and the USACE reports remain the best available data known, FEMA will use those elevations for any such revisions. Further, be advised that the elevations on the Flood Insurance Rate Map (FIRM) may only reflect the Stillwater elevation for the lake and may not account for the effects of wind driven waves or wave runup. On-site conditions such as wind speed, wind direction, fetch distance, water depth and the slope of the beach or bluff may result in significant increases to the base flood elevation. Therefore, it is strongly recommended that the requestor be aware of these circumstances and, if warranted, evaluate the effects of wind driven waves along the shoreline of the property.

This attachment provides additional information regarding this request. If you have any questions about this attachment, please contact the FEMA Map Assistance Center toll free at (877) 336-2627 (877-FEMA MAP) or by letter addressed to the Federal Emergency Management Agency, LOMC Clearinghouse, 847 South Pickett Street, Alexandria, VA 22304-4605.

A handwritten signature in black ink, appearing to read "Luis Rodriguez".

Luis Rodriguez, P.E., Chief
Engineering Management Branch
Federal Insurance and Mitigation Administration



Federal Emergency Management Agency

Washington, D.C. 20472

LETTER OF MAP AMENDMENT DETERMINATION DOCUMENT (NON-REMOVAL)

COMMUNITY AND MAP PANEL INFORMATION		LEGAL PROPERTY DESCRIPTION
COMMUNITY	TOWN OF MORRISTOWN, ST. LAWRENCE COUNTY, NEW YORK	A parcel of land, as described in the Deed, recorded as Instrument No. R-2013-00016051, in the Office of the County Clerk, St. Lawrence County, New York (TMI: 83.056-1-21)
	COMMUNITY NO.: 360706	
AFFECTED MAP PANEL	NUMBER: 3607060004C DATE: 8/6/1982	
FLOODING SOURCE: ST. LAWRENCE RIVER		APPROXIMATE LATITUDE & LONGITUDE OF PROPERTY: 44.581, -75.658 SOURCE OF LAT & LONG: GOOGLE EARTH PRO DATUM: NAD 83

DETERMINATION

LOT	BLOCK/ SECTION	SUBDIVISION	STREET	OUTCOME WHAT IS NOT REMOVED FROM THE SFHA	FLOOD ZONE	1% ANNUAL CHANCE FLOOD ELEVATION (NGVD 29)	LOWEST ADJACENT GRADE ELEVATION (NGVD 29)	LOWEST LOT ELEVATION (NGVD 29)
--	--	--	5 Chandler Road	Structure (Residence)	A	248.7 feet	247.9 feet	--

Special Flood Hazard Area (SFHA) - The SFHA is an area that would be inundated by the flood having a 1-percent chance of being equaled or exceeded in any given year (base flood).

ADDITIONAL CONSIDERATIONS (Please refer to the appropriate section on Attachment 1 for the additional considerations listed below.)

ZONE A
SUPERSEDES PREVIOUS DETERMINATION

This document provides the Federal Emergency Management Agency's determination regarding a request for a Letter of Map Amendment for the property described above. Using the information submitted and the effective National Flood Insurance Program (NFIP) map, we have determined that the structure(s) on the property(ies) is/are located in the SFHA, an area inundated by the flood having a 1-percent chance of being equaled or exceeded in any given year (base flood). Therefore, flood insurance is required for the property described above. The lowest adjacent grade elevation to a structure must be at or above the Base Flood Elevation for a structure to be outside of the SFHA.

This determination is based on the flood data presently available. The enclosed documents provide additional information regarding this determination and information regarding your options for obtaining a Letter of Map Amendment. If you have any questions about this document, please contact the FEMA Map Assistance Center toll free at (877) 336-2627 (877-FEMA MAP) or by letter addressed to the Federal Emergency Management Agency, LOMC Clearinghouse, 847 South Pickett Street, Alexandria, VA 22304-4605.

Luis Rodriguez, P.E., Chief
Engineering Management Branch
Federal Insurance and Mitigation Administration



Federal Emergency Management Agency

Washington, D.C. 20472

LETTER OF MAP AMENDMENT DETERMINATION DOCUMENT (NON-REMOVAL)

ATTACHMENT 1 (ADDITIONAL CONSIDERATIONS)

ZONE A (This Additional Consideration applies to the preceding 1 Property.)

The National Flood Insurance Program map affecting this property depicts a Special Flood Hazard Area that was determined using the best flood hazard data available to FEMA, but without performing a detailed engineering analysis. The flood elevation used to make this determination is based on approximate methods and has not been formalized through the standard process for establishing base flood elevations published in the Flood Insurance Study. This flood elevation is subject to change.

SUPERSEDES OUR PREVIOUS DETERMINATION (This Additional Consideration applies to all properties in the LOMA-DEN DETERMINATION DOCUMENT (NON-REMOVAL))

This Determination Document supersedes our previous determination dated 1/14/2014, for the subject property.

This attachment provides additional information regarding this request. If you have any questions about this attachment, please contact the FEMA Map Assistance Center toll free at (877) 336-2627 (877-FEMA MAP) or by letter addressed to the Federal Emergency Management Agency, LOMC Clearinghouse, 847 South Pickett Street, Alexandria, VA 22304-4605.

A handwritten signature in black ink, appearing to read "Luis Rodriguez".

Luis Rodriguez, P.E., Chief
Engineering Management Branch
Federal Insurance and Mitigation Administration



Federal Emergency Management Agency

Washington, D.C. 20472

LETTER OF MAP AMENDMENT DETERMINATION DOCUMENT (REMOVAL)

COMMUNITY AND MAP PANEL INFORMATION		LEGAL PROPERTY DESCRIPTION
COMMUNITY	TOWN OF MORRISTOWN, ST. LAWRENCE COUNTY, NEW YORK	A parcel of land, as described in the Warranty Deed, recorded as Instrument No. R-2007-0012043, in the Office of the County Clerk, St. Lawrence County, New York
	COMMUNITY NO.: 360706	
AFFECTED MAP PANEL	NUMBER: 3607060004C DATE: 8/6/1982	
FLOODING SOURCE: ST. LAWRENCE RIVER		APPROXIMATE LATITUDE & LONGITUDE OF PROPERTY: 44.580, -75.660 SOURCE OF LAT & LONG: GOOGLE EARTH PRO DATUM: NAD 83

DETERMINATION

LOT	BLOCK/ SECTION	SUBDIVISION	STREET	OUTCOME WHAT IS REMOVED FROM THE SFHA	FLOOD ZONE	1% ANNUAL CHANCE FLOOD ELEVATION (NGVD 29)	LOWEST ADJACENT GRADE ELEVATION (NGVD 29)	LOWEST LOT ELEVATION (NGVD 29)
--	--	--	531 River Road East	Structure (Residence)	C	--	249.6 feet	--

Special Flood Hazard Area (SFHA) - The SFHA is an area that would be inundated by the flood having a 1-percent chance of being equaled or exceeded in any given year (base flood).

ADDITIONAL CONSIDERATIONS (Please refer to the appropriate section on Attachment 1 for the additional considerations listed below.)

PORTIONS REMAIN IN THE SFHA
ZONE A

This document provides the Federal Emergency Management Agency's determination regarding a request for a Letter of Map Amendment for the property described above. Using the information submitted and the effective National Flood Insurance Program (NFIP) map, we have determined that the structure(s) on the property(ies) is/are not located in the SFHA, an area inundated by the flood having a 1-percent chance of being equaled or exceeded in any given year (base flood). This document amends the effective NFIP map to remove the subject property from the SFHA located on the effective NFIP map; therefore, the Federal mandatory flood insurance requirement does not apply. However, the lender has the option to continue the flood insurance requirement to protect its financial risk on the loan. A Preferred Risk Policy (PRP) is available for buildings located outside the SFHA. Information about the PRP and how one can apply is enclosed.

This determination is based on the flood data presently available. The enclosed documents provide additional information regarding this determination. If you have any questions about this document, please contact the FEMA Map Assistance Center toll free at (877) 336-2627 (877-FEMA MAP) or by letter addressed to the Federal Emergency Management Agency, LOMC Clearinghouse, 847 South Pickett Street, Alexandria, VA 22304-4605.

Luis Rodriguez, P.E., Chief
Engineering Management Branch
Federal Insurance and Mitigation Administration



Federal Emergency Management Agency

Washington, D.C. 20472

LETTER OF MAP AMENDMENT DETERMINATION DOCUMENT (REMOVAL)

ATTACHMENT 1 (ADDITIONAL CONSIDERATIONS)

PORTIONS OF THE PROPERTY REMAIN IN THE SFHA (This Additional Consideration applies to the preceding 1 Property.)

Portions of this property, but not the subject of the Determination/Comment document, may remain in the Special Flood Hazard Area. Therefore, any future construction or substantial improvement on the property remains subject to Federal, State/Commonwealth, and local regulations for floodplain management.

ZONE A (This Additional Consideration applies to the preceding 1 Property.)

The National Flood Insurance Program map affecting this property depicts a Special Flood Hazard Area that was determined using the best flood hazard data available to FEMA, but without performing a detailed engineering analysis. The flood elevation used to make this determination is based on approximate methods and has not been formalized through the standard process for establishing base flood elevations published in the Flood Insurance Study. This flood elevation is subject to change.

This attachment provides additional information regarding this request. If you have any questions about this attachment, please contact the FEMA Map Assistance Center toll free at (877) 336-2627 (877-FEMA MAP) or by letter addressed to the Federal Emergency Management Agency, LOMC Clearinghouse, 847 South Pickett Street, Alexandria, VA 22304-4605.

A handwritten signature in black ink, appearing to read "Luis Rodriguez".

Luis Rodriguez, P.E., Chief
Engineering Management Branch
Federal Insurance and Mitigation Administration



Federal Emergency Management Agency

Washington, D.C. 20472

LETTER OF MAP AMENDMENT DETERMINATION DOCUMENT (REMOVAL)

COMMUNITY AND MAP PANEL INFORMATION		LEGAL PROPERTY DESCRIPTION
COMMUNITY	TOWN OF MORRISTOWN, ST. LAWRENCE COUNTY, NEW YORK	Lots 9 and 10, River Shore Lots Blackstone Bay, as shown on the Plat recorded on July 30, 1938, in the Office of the County Clerk, St. Lawrence County, New York
	COMMUNITY NO.: 360706	
AFFECTED MAP PANEL	NUMBER: 3607060001C DATE: 8/6/1982	
FLOODING SOURCE: ST. LAWRENCE RIVER		APPROXIMATE LATITUDE & LONGITUDE OF PROPERTY: 44.530, -75.730 SOURCE OF LAT & LONG: GOOGLE EARTH PRO DATUM: NAD 83

DETERMINATION

LOT	BLOCK/ SECTION	SUBDIVISION	STREET	OUTCOME WHAT IS REMOVED FROM THE SFHA	FLOOD ZONE	1% ANNUAL CHANCE FLOOD ELEVATION (NGVD 29)	LOWEST ADJACENT GRADE ELEVATION (NGVD 29)	LOWEST LOT ELEVATION (NGVD 29)
9 -10	--	River Shore Lots Blackstone Bay	68 Blackstone Bay Road West	Structure	C	--	268.7 feet	--

Special Flood Hazard Area (SFHA) - The SFHA is an area that would be inundated by the flood having a 1-percent chance of being equaled or exceeded in any given year (base flood).

ADDITIONAL CONSIDERATIONS (Please refer to the appropriate section on Attachment 1 for the additional considerations listed below.)

PORTIONS REMAIN IN THE SFHA
ZONE A

This document provides the Federal Emergency Management Agency's determination regarding a request for a Letter of Map Amendment for the property described above. Using the information submitted and the effective National Flood Insurance Program (NFIP) map, we have determined that the structure(s) on the property(ies) is/are not located in the SFHA, an area inundated by the flood having a 1-percent chance of being equaled or exceeded in any given year (base flood). This document amends the effective NFIP map to remove the subject property from the SFHA located on the effective NFIP map; therefore, the Federal mandatory flood insurance requirement does not apply. However, the lender has the option to continue the flood insurance requirement to protect its financial risk on the loan. A Preferred Risk Policy (PRP) is available for buildings located outside the SFHA. Information about the PRP and how one can apply is enclosed.

This determination is based on the flood data presently available. The enclosed documents provide additional information regarding this determination. If you have any questions about this document, please contact the FEMA Map Assistance Center toll free at (877) 336-2627 (877-FEMA MAP) or by letter addressed to the Federal Emergency Management Agency, LOMC Clearinghouse, 847 South Pickett Street, Alexandria, VA 22304-4605.

Luis Rodriguez, P.E., Chief
Engineering Management Branch
Federal Insurance and Mitigation Administration



Federal Emergency Management Agency

Washington, D.C. 20472

LETTER OF MAP AMENDMENT DETERMINATION DOCUMENT (REMOVAL)

ATTACHMENT 1 (ADDITIONAL CONSIDERATIONS)

PORTIONS OF THE PROPERTY REMAIN IN THE SFHA (This Additional Consideration applies to the preceding 1 Property.)

Portions of this property, but not the subject of the Determination/Comment document, may remain in the Special Flood Hazard Area. Therefore, any future construction or substantial improvement on the property remains subject to Federal, State/Commonwealth, and local regulations for floodplain management.

ZONE A (This Additional Consideration applies to the preceding 1 Property.)

The National Flood Insurance Program map affecting this property depicts a Special Flood Hazard Area that was determined using the best flood hazard data available to FEMA, but without performing a detailed engineering analysis. The flood elevation used to make this determination is based on approximate methods and has not been formalized through the standard process for establishing base flood elevations published in the Flood Insurance Study. This flood elevation is subject to change.

This attachment provides additional information regarding this request. If you have any questions about this attachment, please contact the FEMA Map Assistance Center toll free at (877) 336-2627 (877-FEMA MAP) or by letter addressed to the Federal Emergency Management Agency, LOMC Clearinghouse, 847 South Pickett Street, Alexandria, VA 22304-4605.

A handwritten signature in black ink, appearing to read "Luis Rodriguez".

Luis Rodriguez, P.E., Chief
Engineering Management Branch
Federal Insurance and Mitigation Administration



Federal Emergency Management Agency

Washington, D.C. 20472

LETTER OF MAP AMENDMENT DETERMINATION DOCUMENT (NON-REMOVAL)

COMMUNITY AND MAP PANEL INFORMATION		LEGAL PROPERTY DESCRIPTION
COMMUNITY	TOWN OF MORRISTOWN, ST. LAWRENCE COUNTY, NEW YORK	A parcel of land, as described in the Warranty Deed - Lien Covenant recorded in Liber 1087, Pages 983 and 984, in the Office of the County Clerk, St. Lawrence County, New York
	COMMUNITY NO.: 360706	
AFFECTED MAP PANEL	NUMBER: 3607060007C DATE: 8/6/1982	
FLOODING SOURCE: ST. LAWRENCE RIVER		APPROXIMATE LATITUDE & LONGITUDE OF PROPERTY: 44.612, -75.613 SOURCE OF LAT & LONG: GOOGLE EARTH PRO DATUM: NAD 83

DETERMINATION

LOT	BLOCK/ SECTION	SUBDIVISION	STREET	OUTCOME WHAT IS NOT REMOVED FROM THE SFHA	FLOOD ZONE	1% ANNUAL CHANCE FLOOD ELEVATION (NGVD 29)	LOWEST ADJACENT GRADE ELEVATION (NGVD 29)	LOWEST LOT ELEVATION (NGVD 29)
--	--	--	2 Wright Road No. 2	Structure (Residence)	A	248.7 feet	247.6 feet	--

Special Flood Hazard Area (SFHA) - The SFHA is an area that would be inundated by the flood having a 1-percent chance of being equaled or exceeded in any given year (base flood).

ADDITIONAL CONSIDERATIONS (Please refer to the appropriate section on Attachment 1 for the additional considerations listed below.)

ZONE A

This document provides the Federal Emergency Management Agency's determination regarding a request for a Letter of Map Amendment for the property described above. Using the information submitted and the effective National Flood Insurance Program (NFIP) map, we have determined that the structure(s) on the property(ies) is/are located in the SFHA, an area inundated by the flood having a 1-percent chance of being equaled or exceeded in any given year (base flood). Therefore, flood insurance is required for the property described above. The lowest adjacent grade elevation to a structure must be at or above the Base Flood Elevation for a structure to be outside of the SFHA.

This determination is based on the flood data presently available. The enclosed documents provide additional information regarding this determination and information regarding your options for obtaining a Letter of Map Amendment. If you have any questions about this document, please contact the FEMA Map Assistance Center toll free at (877) 336-2627 (877-FEMA MAP) or by letter addressed to the Federal Emergency Management Agency, LOMC Clearinghouse, 847 South Pickett Street, Alexandria, VA 22304-4605.

Luis Rodriguez, P.E., Chief
Engineering Management Branch
Federal Insurance and Mitigation Administration



Federal Emergency Management Agency

Washington, D.C. 20472

LETTER OF MAP AMENDMENT DETERMINATION DOCUMENT (NON-REMOVAL)

ATTACHMENT 1 (ADDITIONAL CONSIDERATIONS)

ZONE A (This Additional Consideration applies to the preceding 1 Property.)

The National Flood Insurance Program map affecting this property depicts a Special Flood Hazard Area that was determined using the best flood hazard data available to FEMA, but without performing a detailed engineering analysis. The flood elevation used to make this determination is based on approximate methods and has not been formalized through the standard process for establishing base flood elevations published in the Flood Insurance Study. This flood elevation is subject to change.

This attachment provides additional information regarding this request. If you have any questions about this attachment, please contact the FEMA Map Assistance Center toll free at (877) 336-2627 (877-FEMA MAP) or by letter addressed to the Federal Emergency Management Agency, LOMC Clearinghouse, 847 South Pickett Street, Alexandria, VA 22304-4605.

A handwritten signature in black ink, appearing to read "Luis Rodriguez".

Luis Rodriguez, P.E., Chief
Engineering Management Branch
Federal Insurance and Mitigation Administration



Federal Emergency Management Agency

Washington, D.C. 20472

LETTER OF MAP AMENDMENT DETERMINATION DOCUMENT (REMOVAL)

COMMUNITY AND MAP PANEL INFORMATION		LEGAL PROPERTY DESCRIPTION
COMMUNITY	TOWN OF MORRISTOWN, ST. LAWRENCE COUNTY, NEW YORK	A parcel of land, as described in the Deed recorded as Instrument No. R-2010-00008814, in the Office of the County Clerk, St. Lawrence County, New York
	COMMUNITY NO.: 360706	
AFFECTED MAP PANEL	NUMBER: 3607060007C DATE: 8/6/1982	
FLOODING SOURCE: ST. LAWRENCE RIVER		APPROXIMATE LATITUDE & LONGITUDE OF PROPERTY: 44.611211, -75.614345 SOURCE OF LAT & LONG: LOMA LOGIC DATUM: NAD 83

DETERMINATION

LOT	BLOCK/ SECTION	SUBDIVISION	STREET	OUTCOME WHAT IS REMOVED FROM THE SFHA	FLOOD ZONE	1% ANNUAL CHANCE FLOOD ELEVATION (NGVD 29)	LOWEST ADJACENT GRADE ELEVATION (NGVD 29)	LOWEST LOT ELEVATION (NGVD 29)
--	--	--	10 Catamaran Shoal Road	Structure (Residence)	C	--	251.1 feet	--

Special Flood Hazard Area (SFHA) - The SFHA is an area that would be inundated by the flood having a 1-percent chance of being equaled or exceeded in any given year (base flood).

ADDITIONAL CONSIDERATIONS (Please refer to the appropriate section on Attachment 1 for the additional considerations listed below.)

PORTIONS REMAIN IN THE SFHA
ZONE A
GREAT LAKES

This document provides the Federal Emergency Management Agency's determination regarding a request for a Letter of Map Amendment for the property described above. Using the information submitted and the effective National Flood Insurance Program (NFIP) map, we have determined that the structure(s) on the property(ies) is/are not located in the SFHA, an area inundated by the flood having a 1-percent chance of being equaled or exceeded in any given year (base flood). This document amends the effective NFIP map to remove the subject property from the SFHA located on the effective NFIP map; therefore, the Federal mandatory flood insurance requirement does not apply. However, the lender has the option to continue the flood insurance requirement to protect its financial risk on the loan. A Preferred Risk Policy (PRP) is available for buildings located outside the SFHA. Information about the PRP and how one can apply is enclosed.

This determination is based on the flood data presently available. The enclosed documents provide additional information regarding this determination. If you have any questions about this document, please contact the FEMA Map Assistance Center toll free at (877) 336-2627 (877-FEMA MAP) or by letter addressed to the Federal Emergency Management Agency, LOMA Clearinghouse, 847 South Pickett Street, Alexandria, VA 22304-4605.

Luis Rodriguez, P.E., Chief
Engineering Management Branch
Federal Insurance and Mitigation Administration



Federal Emergency Management Agency

Washington, D.C. 20472

LETTER OF MAP AMENDMENT DETERMINATION DOCUMENT (REMOVAL)

ATTACHMENT 1 (ADDITIONAL CONSIDERATIONS)

PORTIONS OF THE PROPERTY REMAIN IN THE SFHA (This Additional Consideration applies to the preceding 1 Property.)

Portions of this property, but not the subject of the Determination/Comment document, may remain in the Special Flood Hazard Area. Therefore, any future construction or substantial improvement on the property remains subject to Federal, State/Commonwealth, and local regulations for floodplain management.

ZONE A (This Additional Consideration applies to the preceding 1 Property.)

The National Flood Insurance Program map affecting this property depicts a Special Flood Hazard Area that was determined using the best flood hazard data available to FEMA, but without performing a detailed engineering analysis. The flood elevation used to make this determination is based on approximate methods and has not been formalized through the standard process for establishing base flood elevations published in the Flood Insurance Study. This flood elevation is subject to change.

GREAT LAKES (This Additional Consideration applies to all properties in the LOMA DETERMINATION DOCUMENT (REMOVAL))

The Federal Emergency Management Agency (FEMA) has based this determination on elevation data, which is published in the current Flood Insurance Study for the community. However, the elevations established in the U.S. Army Corps of Engineers (USACE) reports on the Great Lakes are the best available data known to us. If in the future there are any subsequent map revisions to the National Flood Insurance Program map and the USACE reports remain the best available data known, FEMA will use those elevations for any such revisions. Further, be advised that the elevations on the Flood Insurance Rate Map (FIRM) may only reflect the Stillwater elevation for the lake and may not account for the effects of wind driven waves or wave runup. On-site conditions such as wind speed, wind direction, fetch distance, water depth and the slope of the beach or bluff may result in significant increases to the base flood elevation. Therefore, it is strongly recommended that the requestor be aware of these circumstances and, if warranted, evaluate the effects of wind driven waves along the shoreline of the property.

This attachment provides additional information regarding this request. If you have any questions about this attachment, please contact the FEMA Map Assistance Center toll free at (877) 336-2627 (877-FEMA MAP) or by letter addressed to the Federal Emergency Management Agency, LOMC Clearinghouse, 847 South Pickett Street, Alexandria, VA 22304-4605.

A handwritten signature in black ink, appearing to read "Luis Rodriguez".

Luis Rodriguez, P.E., Chief
Engineering Management Branch
Federal Insurance and Mitigation Administration



Federal Emergency Management Agency

Washington, D.C. 20472

LETTER OF MAP AMENDMENT DETERMINATION DOCUMENT (REMOVAL)

COMMUNITY AND MAP PANEL INFORMATION		LEGAL PROPERTY DESCRIPTION
COMMUNITY	TOWN OF MORRISTOWN, ST. LAWRENCE COUNTY, NEW YORK	A parcel of land, as described in the Warranty Deed - Lien Covenant recorded in Liber 1087, Pages 983 and 984, in the Office of the County Clerk, St. Lawrence County, New York
	COMMUNITY NO.: 360706	
AFFECTED MAP PANEL	NUMBER: 3607060007C DATE: 8/6/1982	
FLOODING SOURCE: ST. LAWRENCE RIVER		APPROXIMATE LATITUDE & LONGITUDE OF PROPERTY: 44.611842, -75.613017 SOURCE OF LAT & LONG: LOMA LOGIC DATUM: NAD 83

DETERMINATION

LOT	BLOCK/ SECTION	SUBDIVISION	STREET	OUTCOME WHAT IS REMOVED FROM THE SFHA	FLOOD ZONE	1% ANNUAL CHANCE FLOOD ELEVATION (NGVD 29)	LOWEST ADJACENT GRADE ELEVATION (NGVD 29)	LOWEST LOT ELEVATION (NGVD 29)
--	--	--	2 Wright Road No. 2	Structure (Residence)	C	--	249.3 feet	--

Special Flood Hazard Area (SFHA) - The SFHA is an area that would be inundated by the flood having a 1-percent chance of being equaled or exceeded in any given year (base flood).

ADDITIONAL CONSIDERATIONS (Please refer to the appropriate section on Attachment 1 for the additional considerations listed below.)

PORTIONS REMAIN IN THE SFHA
ZONE A
SUPERSEDES PREVIOUS DETERMINATION

This document provides the Federal Emergency Management Agency's determination regarding a request for a Letter of Map Amendment for the property described above. Using the information submitted and the effective National Flood Insurance Program (NFIP) map, we have determined that the structure(s) on the property(ies) is/are not located in the SFHA, an area inundated by the flood having a 1-percent chance of being equaled or exceeded in any given year (base flood). This document amends the effective NFIP map to remove the subject property from the SFHA located on the effective NFIP map; therefore, the Federal mandatory flood insurance requirement does not apply. However, the lender has the option to continue the flood insurance requirement to protect its financial risk on the loan. A Preferred Risk Policy (PRP) is available for buildings located outside the SFHA. Information about the PRP and how one can apply is enclosed.

This determination is based on the flood data presently available. The enclosed documents provide additional information regarding this determination. If you have any questions about this document, please contact the FEMA Map Assistance Center toll free at (877) 336-2627 (877-FEMA MAP) or by letter addressed to the Federal Emergency Management Agency, LOMA Clearinghouse, 847 South Pickett Street, Alexandria, VA 22304-4605.

Luis Rodriguez, P.E., Chief
Engineering Management Branch
Federal Insurance and Mitigation Administration



Federal Emergency Management Agency

Washington, D.C. 20472

LETTER OF MAP AMENDMENT DETERMINATION DOCUMENT (REMOVAL)

ATTACHMENT 1 (ADDITIONAL CONSIDERATIONS)

PORTIONS OF THE PROPERTY REMAIN IN THE SFHA (This Additional Consideration applies to the preceding 1 Property.)

Portions of this property, but not the subject of the Determination/Comment document, may remain in the Special Flood Hazard Area. Therefore, any future construction or substantial improvement on the property remains subject to Federal, State/Commonwealth, and local regulations for floodplain management.

ZONE A (This Additional Consideration applies to the preceding 1 Property.)

The National Flood Insurance Program map affecting this property depicts a Special Flood Hazard Area that was determined using the best flood hazard data available to FEMA, but without performing a detailed engineering analysis. The flood elevation used to make this determination is based on approximate methods and has not been formalized through the standard process for establishing base flood elevations published in the Flood Insurance Study. This flood elevation is subject to change.

SUPERSEDES OUR PREVIOUS DETERMINATION (This Additional Consideration applies to all properties in the LOMA DETERMINATION DOCUMENT (REMOVAL))

This Determination Document supersedes our previous determination dated 2/12/2016, for the subject property.

This attachment provides additional information regarding this request. If you have any questions about this attachment, please contact the FEMA Map Assistance Center toll free at (877) 336-2627 (877-FEMA MAP) or by letter addressed to the Federal Emergency Management Agency, LOMC Clearinghouse, 847 South Pickett Street, Alexandria, VA 22304-4605.

A handwritten signature in black ink, appearing to read "Luis Rodriguez".

Luis Rodriguez, P.E., Chief
Engineering Management Branch
Federal Insurance and Mitigation Administration



Federal Emergency Management Agency

Washington, D.C. 20472

LETTER OF MAP AMENDMENT DETERMINATION DOCUMENT (REMOVAL)

COMMUNITY AND MAP PANEL INFORMATION		LEGAL PROPERTY DESCRIPTION
COMMUNITY	TOWN OF MORRISTOWN, ST. LAWRENCE COUNTY, NEW YORK	A parcel of land, as described in the Warranty Deed recorded as Instrument No. R-2016-00014618, in the Office of the County Clerk, St. Lawrence County, New York
	COMMUNITY NO.: 360706	
AFFECTED MAP PANEL	NUMBER: 3607060004C DATE: 8/6/1982	
FLOODING SOURCE: ST. LAWRENCE RIVER		APPROXIMATE LATITUDE & LONGITUDE OF PROPERTY: 44.575757, -75.664238 SOURCE OF LAT & LONG: LOMA LOGIC DATUM: NAD 83

DETERMINATION

LOT	BLOCK/ SECTION	SUBDIVISION	STREET	OUTCOME WHAT IS REMOVED FROM THE SFHA	FLOOD ZONE	1% ANNUAL CHANCE FLOOD ELEVATION (NGVD 29)	LOWEST ADJACENT GRADE ELEVATION (NGVD 29)	LOWEST LOT ELEVATION (NGVD 29)
--	--	--	453 River Road East	Structure (Residence)	C	--	263.5 feet	--

Special Flood Hazard Area (SFHA) - The SFHA is an area that would be inundated by the flood having a 1-percent chance of being equaled or exceeded in any given year (base flood).

ADDITIONAL CONSIDERATIONS (Please refer to the appropriate section on Attachment 1 for the additional considerations listed below.)

PORTIONS REMAIN IN THE SFHA
ZONE A

This document provides the Federal Emergency Management Agency's determination regarding a request for a Letter of Map Amendment for the property described above. Using the information submitted and the effective National Flood Insurance Program (NFIP) map, we have determined that the structure(s) on the property(ies) is/are not located in the SFHA, an area inundated by the flood having a 1-percent chance of being equaled or exceeded in any given year (base flood). This document amends the effective NFIP map to remove the subject property from the SFHA located on the effective NFIP map; therefore, the Federal mandatory flood insurance requirement does not apply. However, the lender has the option to continue the flood insurance requirement to protect its financial risk on the loan. A Preferred Risk Policy (PRP) is available for buildings located outside the SFHA. Information about the PRP and how one can apply is enclosed.

This determination is based on the flood data presently available. The enclosed documents provide additional information regarding this determination. If you have any questions about this document, please contact the FEMA Map Assistance Center toll free at (877) 336-2627 (877-FEMA MAP) or by letter addressed to the Federal Emergency Management Agency, LOMA Clearinghouse, 847 South Pickett Street, Alexandria, VA 22304-4605.

Luis V. Rodriguez, P.E., Director
Engineering and Modeling Division
Federal Insurance and Mitigation Administration



Federal Emergency Management Agency

Washington, D.C. 20472

LETTER OF MAP AMENDMENT DETERMINATION DOCUMENT (REMOVAL)

ATTACHMENT 1 (ADDITIONAL CONSIDERATIONS)

PORTIONS OF THE PROPERTY REMAIN IN THE SFHA (This Additional Consideration applies to the preceding 1 Property.)

Portions of this property, but not the subject of the Determination/Comment document, may remain in the Special Flood Hazard Area. Therefore, any future construction or substantial improvement on the property remains subject to Federal, State/Commonwealth, and local regulations for floodplain management.

ZONE A (This Additional Consideration applies to the preceding 1 Property.)

The National Flood Insurance Program map affecting this property depicts a Special Flood Hazard Area that was determined using the best flood hazard data available to FEMA, but without performing a detailed engineering analysis. The flood elevation used to make this determination is based on approximate methods and has not been formalized through the standard process for establishing base flood elevations published in the Flood Insurance Study. This flood elevation is subject to change.

This attachment provides additional information regarding this request. If you have any questions about this attachment, please contact the FEMA Map Assistance Center toll free at (877) 336-2627 (877-FEMA MAP) or by letter addressed to the Federal Emergency Management Agency, LOMC Clearinghouse, 847 South Pickett Street, Alexandria, VA 22304-4605.

A handwritten signature in black ink, appearing to read "Luis V. Rodriguez".

Luis V. Rodriguez, P.E., Director
Engineering and Modeling Division
Federal Insurance and Mitigation Administration



Federal Emergency Management Agency

Washington, D.C. 20472

LETTER OF MAP AMENDMENT DETERMINATION DOCUMENT (REMOVAL)

COMMUNITY AND MAP PANEL INFORMATION		LEGAL PROPERTY DESCRIPTION
COMMUNITY	TOWN OF MORRISTOWN, ST. LAWRENCE COUNTY, NEW YORK	A parcel of land, as described in the Deed recorded as Document No. R-2017-00004600, in the Office of the County Clerk, St. Lawrence County, New York
	COMMUNITY NO.: 360706	
AFFECTED MAP PANEL	NUMBER: 3607060004C DATE: 8/6/1982	
FLOODING SOURCE: ST. LAWRENCE RIVER		APPROXIMATE LATITUDE & LONGITUDE OF PROPERTY: 44.566469, -75.677661 SOURCE OF LAT & LONG: LOMA LOGIC DATUM: NAD 83

DETERMINATION

LOT	BLOCK/ SECTION	SUBDIVISION	STREET	OUTCOME WHAT IS REMOVED FROM THE SFHA	FLOOD ZONE	1% ANNUAL CHANCE FLOOD ELEVATION (NGVD 29)	LOWEST ADJACENT GRADE ELEVATION (NGVD 29)	LOWEST LOT ELEVATION (NGVD 29)
--	--	--	255 River Road East	Structure (Residence)	X (unshaded)	--	261.0 feet	--

Special Flood Hazard Area (SFHA) - The SFHA is an area that would be inundated by the flood having a 1-percent chance of being equaled or exceeded in any given year (base flood).

ADDITIONAL CONSIDERATIONS (Please refer to the appropriate section on Attachment 1 for the additional considerations listed below.)

PORTIONS REMAIN IN THE SFHA
ZONE A

This document provides the Federal Emergency Management Agency's determination regarding a request for a Letter of Map Amendment for the property described above. Using the information submitted and the effective National Flood Insurance Program (NFIP) map, we have determined that the structure(s) on the property(ies) is/are not located in the SFHA, an area inundated by the flood having a 1-percent chance of being equaled or exceeded in any given year (base flood). This document amends the effective NFIP map to remove the subject property from the SFHA located on the effective NFIP map; therefore, the Federal mandatory flood insurance requirement does not apply. However, the lender has the option to continue the flood insurance requirement to protect its financial risk on the loan. A Preferred Risk Policy (PRP) is available for buildings located outside the SFHA. Information about the PRP and how one can apply is enclosed.

This determination is based on the flood data presently available. The enclosed documents provide additional information regarding this determination. If you have any questions about this document, please contact the FEMA Map Information eXchange (FMIX) toll free at (877) 336-2627 (877-FEMA MAP) or by letter addressed to the Federal Emergency Management Agency, Engineering Library, 3601 Eisenhower Ave Ste 500, Alexandria, VA 22304-6426.

Luis V. Rodriguez, P.E., Director
Engineering and Modeling Division
Federal Insurance and Mitigation Administration



Federal Emergency Management Agency

Washington, D.C. 20472

LETTER OF MAP AMENDMENT DETERMINATION DOCUMENT (REMOVAL)

ATTACHMENT 1 (ADDITIONAL CONSIDERATIONS)

PORTIONS OF THE PROPERTY REMAIN IN THE SFHA (This Additional Consideration applies to the preceding 1 Property.)

Portions of this property, but not the subject of the Determination/Comment document, may remain in the Special Flood Hazard Area. Therefore, any future construction or substantial improvement on the property remains subject to Federal, State/Commonwealth, and local regulations for floodplain management.

ZONE A (This Additional Consideration applies to the preceding 1 Property.)

The National Flood Insurance Program map affecting this property depicts a Special Flood Hazard Area that was determined using the best flood hazard data available to FEMA, but without performing a detailed engineering analysis. The flood elevation used to make this determination is based on approximate methods and has not been formalized through the standard process for establishing base flood elevations published in the Flood Insurance Study. This flood elevation is subject to change.

This attachment provides additional information regarding this request. If you have any questions about this attachment, please contact the FEMA Map Information eXchange (FMIX) toll free at (877) 336-2627 (877-FEMA MAP) or by letter addressed to the Federal Emergency Management Agency, Engineering Library, 3601 Eisenhower Ave Ste 500, Alexandria, VA 22304-6426.

A handwritten signature in black ink, appearing to read "Luis V. Rodriguez".

Luis V. Rodriguez, P.E., Director
Engineering and Modeling Division
Federal Insurance and Mitigation Administration



Federal Emergency Management Agency

Washington, D.C. 20472

LETTER OF MAP AMENDMENT DETERMINATION DOCUMENT (NON-REMOVAL)

COMMUNITY AND MAP PANEL INFORMATION		LEGAL PROPERTY DESCRIPTION
COMMUNITY	TOWN OF MORRISTOWN, ST. LAWRENCE COUNTY, NEW YORK	A parcel of land, as described in the Warranty Deed recorded as Instrument No. R-2016-00008122, in the Office of the County Clerk, St. Lawrence County, New York
	COMMUNITY NO.: 360706	
AFFECTED MAP PANEL	NUMBER: 3607060004C	
	DATE: 8/6/1982	
FLOODING SOURCE: ST. LAWRENCE RIVER		APPROXIMATE LATITUDE & LONGITUDE OF PROPERTY: 44.565896, -75.678377 SOURCE OF LAT & LONG: LOMA LOGIC DATUM: NAD 83

DETERMINATION

LOT	BLOCK/ SECTION	SUBDIVISION	STREET	OUTCOME WHAT IS NOT REMOVED FROM THE SFHA	FLOOD ZONE	1% ANNUAL CHANCE FLOOD ELEVATION (NGVD 29)	LOWEST ADJACENT GRADE ELEVATION (NGVD 29)	LOWEST LOT ELEVATION (NGVD 29)
--	--	--	245 River Road East	Structure (Residence)	A	248.8 feet	247.8 feet	--

Special Flood Hazard Area (SFHA) - The SFHA is an area that would be inundated by the flood having a 1-percent chance of being equaled or exceeded in any given year (base flood).

ADDITIONAL CONSIDERATIONS (Please refer to the appropriate section on Attachment 1 for the additional considerations listed below.)

ZONE A

This document provides the Federal Emergency Management Agency's determination regarding a request for a Letter of Map Amendment for the property described above. Using the information submitted and the effective National Flood Insurance Program (NFIP) map, we have determined that the structure(s) on the property(ies) is/are located in the SFHA, an area inundated by the flood having a 1-percent chance of being equaled or exceeded in any given year (base flood). Therefore, flood insurance is required for the property described above. The lowest adjacent grade elevation to a structure must be at or above the Base Flood Elevation for a structure to be outside of the SFHA.

This determination is based on the flood data presently available. The enclosed documents provide additional information regarding this determination and information regarding your options for obtaining a Letter of Map Amendment. If you have any questions about this document, please contact the FEMA Map Information eXchange (FMIX) toll free at (877) 336-2627 (877-FEMA MAP) or by letter addressed to the Federal Emergency Management Agency, Engineering Library, 3601 Eisenhower Ave Ste 500, Alexandria, VA 22304-6426.

Luis V. Rodriguez, P.E., Director
Engineering and Modeling Division
Federal Insurance and Mitigation Administration



Federal Emergency Management Agency

Washington, D.C. 20472

LETTER OF MAP AMENDMENT DETERMINATION DOCUMENT (NON-REMOVAL)

ATTACHMENT 1 (ADDITIONAL CONSIDERATIONS)

ZONE A (This Additional Consideration applies to the preceding 1 Property.)

The National Flood Insurance Program map affecting this property depicts a Special Flood Hazard Area that was determined using the best flood hazard data available to FEMA, but without performing a detailed engineering analysis. The flood elevation used to make this determination is based on approximate methods and has not been formalized through the standard process for establishing base flood elevations published in the Flood Insurance Study. This flood elevation is subject to change.

This attachment provides additional information regarding this request. If you have any questions about this attachment, please contact the FEMA Map Information eXchange (FMIX) toll free at (877) 336-2627 (877-FEMA MAP) or by letter addressed to the Federal Emergency Management Agency, Engineering Library, 3601 Eisenhower Ave Ste 500, Alexandria, VA 22304-6426.

A handwritten signature in black ink, appearing to read "Luis V. Rodriguez".

Luis V. Rodriguez, P.E., Director
Engineering and Modeling Division
Federal Insurance and Mitigation Administration



Federal Emergency Management Agency

Washington, D.C. 20472

LETTER OF MAP AMENDMENT DETERMINATION DOCUMENT (REMOVAL)

COMMUNITY AND MAP PANEL INFORMATION		LEGAL PROPERTY DESCRIPTION
COMMUNITY	TOWN OF MORRISTOWN, ST. LAWRENCE COUNTY, NEW YORK	A parcel of land, as described in the Quit Claim Deed recorded as Instrument No. R-2010-00002683, in the Office of the County Clerk, St. Lawrence County, New York (PID: 83.063-2-8)
	COMMUNITY NO.: 360706	
AFFECTED MAP PANEL	NUMBER: 3607060004C DATE: 8/6/1982	
FLOODING SOURCE: ST. LAWRENCE RIVER		APPROXIMATE LATITUDE & LONGITUDE OF PROPERTY: 44.573310, -75.669527 SOURCE OF LAT & LONG: LOMA LOGIC DATUM: NAD 83

DETERMINATION

LOT	BLOCK/ SECTION	SUBDIVISION	STREET	OUTCOME WHAT IS REMOVED FROM THE SFHA	FLOOD ZONE	1% ANNUAL CHANCE FLOOD ELEVATION (NGVD 29)	LOWEST ADJACENT GRADE ELEVATION (NGVD 29)	LOWEST LOT ELEVATION (NGVD 29)
--	--	--	31 Rogers Road	Structure (Residence)	C	--	250.3 feet	--

Special Flood Hazard Area (SFHA) - The SFHA is an area that would be inundated by the flood having a 1-percent chance of being equaled or exceeded in any given year (base flood).

ADDITIONAL CONSIDERATIONS (Please refer to the appropriate section on Attachment 1 for the additional considerations listed below.)

PORTIONS REMAIN IN THE SFHA
ZONE A

This document provides the Federal Emergency Management Agency's determination regarding a request for a Letter of Map Amendment for the property described above. Using the information submitted and the effective National Flood Insurance Program (NFIP) map, we have determined that the structure(s) on the property(ies) is/are not located in the SFHA, an area inundated by the flood having a 1-percent chance of being equaled or exceeded in any given year (base flood). This document amends the effective NFIP map to remove the subject property from the SFHA located on the effective NFIP map; therefore, the Federal mandatory flood insurance requirement does not apply. However, the lender has the option to continue the flood insurance requirement to protect its financial risk on the loan. A Preferred Risk Policy (PRP) is available for buildings located outside the SFHA. Information about the PRP and how one can apply is enclosed.

This determination is based on the flood data presently available. The enclosed documents provide additional information regarding this determination. If you have any questions about this document, please contact the FEMA Map Information eXchange (FMIX) toll free at (877) 336-2627 (877-FEMA MAP) or by letter addressed to the Federal Emergency Management Agency, Engineering Library, 3601 Eisenhower Ave Ste 500, Alexandria, VA 22304-6426.

Luis V. Rodriguez, P.E., Director
Engineering and Modeling Division
Federal Insurance and Mitigation Administration



Federal Emergency Management Agency

Washington, D.C. 20472

LETTER OF MAP AMENDMENT DETERMINATION DOCUMENT (REMOVAL)

ATTACHMENT 1 (ADDITIONAL CONSIDERATIONS)

PORTIONS OF THE PROPERTY REMAIN IN THE SFHA (This Additional Consideration applies to the preceding 1 Property.)

Portions of this property, but not the subject of the Determination/Comment document, may remain in the Special Flood Hazard Area. Therefore, any future construction or substantial improvement on the property remains subject to Federal, State/Commonwealth, and local regulations for floodplain management.

ZONE A (This Additional Consideration applies to the preceding 1 Property.)

The National Flood Insurance Program map affecting this property depicts a Special Flood Hazard Area that was determined using the best flood hazard data available to FEMA, but without performing a detailed engineering analysis. The flood elevation used to make this determination is based on approximate methods and has not been formalized through the standard process for establishing base flood elevations published in the Flood Insurance Study. This flood elevation is subject to change.

This attachment provides additional information regarding this request. If you have any questions about this attachment, please contact the FEMA Map Information eXchange (FMIX) toll free at (877) 336-2627 (877-FEMA MAP) or by letter addressed to the Federal Emergency Management Agency, Engineering Library, 3601 Eisenhower Ave Ste 500, Alexandria, VA 22304-6426.

A handwritten signature in black ink, appearing to read "Luis V. Rodriguez".

Luis V. Rodriguez, P.E., Director
Engineering and Modeling Division
Federal Insurance and Mitigation Administration



Federal Emergency Management Agency

Washington, D.C. 20472

LETTER OF MAP AMENDMENT DETERMINATION DOCUMENT (REMOVAL)

COMMUNITY AND MAP PANEL INFORMATION		LEGAL PROPERTY DESCRIPTION
COMMUNITY	TOWN OF MORRISTOWN, ST. LAWRENCE COUNTY, NEW YORK	A parcel of land, as described in the Executor's Deed recorded as Instrument No. R-2016-00013010, in the Office of the County Clerk, St. Lawrence County, New York
	COMMUNITY NO: 360706	
AFFECTED MAP PANEL	NUMBER: 3607060004C	
	DATE: 8/6/1982	
FLOODING SOURCE: ST. LAWRENCE RIVER		APPROXIMATE LATITUDE & LONGITUDE OF PROPERTY: 44.579490, -75.660420 SOURCE OF LAT & LONG: GPS DATUM: NAD 83

DETERMINATION

LOT	BLOCK/ SECTION	SUBDIVISION	STREET	OUTCOME WHAT IS REMOVED FROM THE SFHA	FLOOD ZONE	1% ANNUAL CHANCE FLOOD ELEVATION (NGVD 29)	LOWEST ADJACENT GRADE ELEVATION (NGVD 29)	LOWEST LOT ELEVATION (NGVD 29)
--	--	--	515 River Road East	Structure (Residence)	C	--	254.8 feet	--

Special Flood Hazard Area (SFHA) - The SFHA is an area that would be inundated by the flood having a 1-percent chance of being equaled or exceeded in any given year (base flood).

ADDITIONAL CONSIDERATIONS (Please refer to the appropriate section on Attachment 1 for the additional considerations listed below.)

ZONE A
eLOMA DETERMINATION

This document provides the Federal Emergency Management Agency's determination regarding a request for a Letter of Map Amendment for the property described above. Using the information submitted and the effective National Flood Insurance Program (NFIP) map, we have determined that the structure(s) on the property(ies) is/are not located in the SFHA, an area inundated by the flood having a 1-percent chance of being equaled or exceeded in any given year (base flood). This document amends the effective NFIP map to remove the subject property from the SFHA located on the effective NFIP map; therefore, the Federal mandatory flood insurance requirement does not apply. However, the lender has the option to continue the flood insurance requirement to protect its financial risk on the loan. A Preferred Risk Policy (PRP) is available for buildings located outside the SFHA. Information about the PRP and how one can apply is enclosed.

This determination is based on the flood data presently available. If there are any errors on this eLOMA Determination Letter that cause FEMA to rescind and/or nullify the determination the property owner should consult the Licensed Professional that submitted this eLOMA. The enclosed documents provide additional information regarding this determination. If you have any questions about this document, please contact the FEMA Map Information eXchange (FMIX) toll free at (877) 336-2627 (877-FEMA MAP) or by letter addressed to the Federal Emergency Management Agency, Attn: North Wind Resource Partners (NWRP) eLOMA Coordinator, 3601 Eisenhower Ave, Ste 500, Alexandria, VA 22304-6426, Fax: 703-751-7415.

Luis V. Rodriguez, P.E., Director
Engineering and Modeling Division
Federal Insurance and Mitigation Administration

eLOMA



Federal Emergency Management Agency

Washington, D.C. 20472

LETTER OF MAP AMENDMENT DETERMINATION DOCUMENT (REMOVAL)

ATTACHMENT 1 (ADDITIONAL CONSIDERATIONS)

Structure Removal:

The following considerations may or may not apply to the determination for your Structure:

ZONE A - The National Flood Insurance Program map affecting this property depicts a Special Flood Hazard Area that was determined using the best flood hazard data available to FEMA, but without performing a detailed engineering analysis. The flood elevation used to make this determination is based on approximate methods and has not been formalized through the standard process for establishing base flood elevations published in the Flood Insurance Study. This flood elevation is subject to change.

PORTIONS OF THE PROPERTY REMAIN IN THE FLOODWAY - A portion of this property is located within the National Flood Insurance Program (NFIP) regulatory floodway for the flooding source indicated on the Determination Document while the subject of this determination is not. The NFIP regulatory floodway is the area that must remain unobstructed in order to prevent unacceptable increases in base flood elevations. Therefore, no construction may take place in a NFIP regulatory floodway that may cause an increase in the base flood elevation. The NFIP regulatory floodway is provided to the community as a tool to regulate floodplain development. Modifications to the NFIP regulatory floodway must be accepted by both the Federal Emergency Management Agency (FEMA) and the community involved. Appropriate community actions are defined in Paragraph 60.3(d) of the NFIP regulations. Any proposed revision to the NFIP regulatory floodway must be submitted to FEMA by community officials. The community should contact either the Regional Director (for those communities in Regions I-IV), or the Regional Engineer (Region V) for guidance on the data which must be submitted for a revision to the NFIP regulatory floodway.

PORTIONS OF THE PROPERTY REMAIN IN THE SFHA -This Determination Document has removed the subject of the determination from the Special Flood Hazard Area (SFHA). However, portions of the property may remain in the SFHA. Therefore, any future construction or substantial improvement on the property remains subject to Federal, State/Commonwealth, and local regulations for floodplain management.

STUDY UNDERWAY - This determination is based on the flood data presently available. However, the Federal Emergency Management Agency may be currently revising the National Flood Insurance Program (NFIP) map for the community. New flood data could be generated that may affect this property. When the new NFIP map is issued it will supersede this determination. The Federal requirement for the purchase of flood insurance will then be based on the newly revised NFIP map.

EXTRATERRITORIAL JURISDICTION - The subject of the determination is shown on the National Flood Insurance Program map and may be located in an Extraterritorial Jurisdiction area for the community indicated on the Determination Document.

This attachment provides additional information regarding this request. If you have any questions about this attachment, please contact the FEMA Map Information eXchange (FMIX) toll free at (877) 336-2627 (877-FEMA MAP) or by letter addressed to the Federal Emergency Management Agency, Attn: North Wind Resource Partners (NWRP) eLOMA Coordinator, NWRP eLOMA Coordinator, 3601 Eisenhower Ave., Alexandria, VA 22304-6439, Fax: 703-751-7415

A handwritten signature in black ink, appearing to read "Luis V. Rodriguez".

Luis V. Rodriguez, P.E., Director
Engineering and Modeling Division
Federal Insurance and Mitigation Administration

eLOMA



Federal Emergency Management Agency

Washington, D.C. 20472

LETTER OF MAP AMENDMENT DETERMINATION DOCUMENT (REMOVAL)

ATTACHMENT 1 (ADDITIONAL CONSIDERATIONS)

GREAT LAKES - The Federal Emergency Management Agency (FEMA) has based this determination on elevation data which is published in the current Flood Insurance Study for the community. However, the elevations established in the U.S. Army Corps of Engineers (USACE) reports on the Great Lakes are the best available data known to us. If in the future there are any subsequent map revisions to the National Flood Insurance Program map and the USACE reports remain the best available data known, FEMA will use those elevations for any such revisions. Further, be advised that the elevations on the Flood Insurance Rate Map (FIRM) may only reflect the Stillwater elevation for the lake and may not account for the effects of wind driven waves or wave run-up. On-site conditions such as wind speed, wind direction, fetch distance, water depth and the slope of the beach or bluff may result in significant increases to the base flood elevation. Therefore, it is strongly recommended that the requestor be aware of these circumstances and, if warranted, evaluate the effects of wind driven waves along the shoreline of the property.

STATE AND LOCAL CONSIDERATIONS - Please note that this document does not override or supersede any State or local procedural or substantive provisions which may apply to floodplain management requirements associated with amendments to State or local floodplain zoning ordinances, maps, or State or local procedures adopted under the National Flood Insurance Program.

COASTAL BARRIER RESOURCE SYSTEM - The subject of this Determination Document may be located within the Coastal Barrier Resource System (CBRS). Federal financial assistance, including Federal flood insurance, is not available in CBRS areas for new construction or substantial improvements occurring after the date on which the area was declared by Congress to be part of the CBRS or otherwise protected area as required by the Coastal Barrier Resources Act (Public Law 97-348) and the Coastal Barrier Improvement Act 1990 (Public Law 101-591). This date is indicated on the National Flood Insurance Program map. For further information on this property and the CBRS or otherwise protected area designation, contact the U.S. Department of the Interior.

This attachment provides additional information regarding this request. If you have any questions about this attachment, please contact the FEMA Map Information eXchange (FMIX) toll free at (877) 336-2627 (877-FEMA MAP) or by letter addressed to the Federal Emergency Management Agency, Attn: North Wind Resource Partners (NWRP) eLOMA Coordinator, NWRP eLOMA Coordinator, 3601 Eisenhower Ave., Alexandria, VA 22304-6439, Fax: 703-751-7415

A handwritten signature in black ink, appearing to read "Luis V. Rodriguez".

Luis V. Rodriguez, P.E., Director
Engineering and Modeling Division
Federal Insurance and Mitigation Administration



Federal Emergency Management Agency

Washington, D.C. 20472

LETTER OF MAP AMENDMENT DETERMINATION DOCUMENT (NON-REMOVAL)

COMMUNITY AND MAP PANEL INFORMATION		LEGAL PROPERTY DESCRIPTION
COMMUNITY	TOWN OF MORRISTOWN, ST. LAWRENCE COUNTY, NEW YORK	A parcel of land, as described in the Warranty Deed with Lien Covenant recorded as Instrument No. R-2007-00019675, in the Office of the County Clerk, St. Lawrence County, New York
	COMMUNITY NO.: 360706	
AFFECTED MAP PANEL	NUMBER: 3607060004C DATE: 8/6/1982	
FLOODING SOURCE: ST. LAWRENCE RIVER		APPROXIMATE LATITUDE & LONGITUDE OF PROPERTY: 44.565557, -75.678927 SOURCE OF LAT & LONG: LOMA LOGIC DATUM: NAD 83

DETERMINATION

LOT	BLOCK/ SECTION	SUBDIVISION	STREET	OUTCOME WHAT IS NOT REMOVED FROM THE SFHA	FLOOD ZONE	1% ANNUAL CHANCE FLOOD ELEVATION (NGVD 29)	LOWEST ADJACENT GRADE ELEVATION (NGVD 29)	LOWEST LOT ELEVATION (NGVD 29)
--	--	--	235 River Road East	Structure (Residence)	A	248.8 feet	244.8 feet	--

Special Flood Hazard Area (SFHA) - The SFHA is an area that would be inundated by the flood having a 1-percent chance of being equaled or exceeded in any given year (base flood).

ADDITIONAL CONSIDERATIONS (Please refer to the appropriate section on Attachment 1 for the additional considerations listed below.)

ZONE A

This document provides the Federal Emergency Management Agency's determination regarding a request for a Letter of Map Amendment for the property described above. Using the information submitted and the effective National Flood Insurance Program (NFIP) map, we have determined that the structure(s) on the property(ies) is/are located in the SFHA, an area inundated by the flood having a 1-percent chance of being equaled or exceeded in any given year (base flood). Therefore, flood insurance is required for the property described above. The lowest adjacent grade elevation to a structure must be at or above the Base Flood Elevation for a structure to be outside of the SFHA.

This determination is based on the flood data presently available. The enclosed documents provide additional information regarding this determination and information regarding your options for obtaining a Letter of Map Amendment. If you have any questions about this document, please contact the FEMA Map Information eXchange (FMIX) toll free at (877) 336-2627 (877-FEMA MAP) or by letter addressed to the Federal Emergency Management Agency, Engineering Library, 3601 Eisenhower Ave Ste 500, Alexandria, VA 22304-6426.

Luis V. Rodriguez, P.E., Director
Engineering and Modeling Division
Federal Insurance and Mitigation Administration



Federal Emergency Management Agency

Washington, D.C. 20472

LETTER OF MAP AMENDMENT DETERMINATION DOCUMENT (NON-REMOVAL)

ATTACHMENT 1 (ADDITIONAL CONSIDERATIONS)

ZONE A (This Additional Consideration applies to the preceding 1 Property.)

The National Flood Insurance Program map affecting this property depicts a Special Flood Hazard Area that was determined using the best flood hazard data available to FEMA, but without performing a detailed engineering analysis. The flood elevation used to make this determination is based on approximate methods and has not been formalized through the standard process for establishing base flood elevations published in the Flood Insurance Study. This flood elevation is subject to change.

This attachment provides additional information regarding this request. If you have any questions about this attachment, please contact the FEMA Map Information eXchange (FMIX) toll free at (877) 336-2627 (877-FEMA MAP) or by letter addressed to the Federal Emergency Management Agency, Engineering Library, 3601 Eisenhower Ave Ste 500, Alexandria, VA 22304-6426.

A handwritten signature in black ink, appearing to read "Luis V. Rodriguez".

Luis V. Rodriguez, P.E., Director
Engineering and Modeling Division
Federal Insurance and Mitigation Administration



Federal Emergency Management Agency

Washington, D.C. 20472

LETTER OF MAP AMENDMENT DETERMINATION DOCUMENT (OUT AS SHOWN)

COMMUNITY AND MAP PANEL INFORMATION		LEGAL PROPERTY DESCRIPTION
COMMUNITY	TOWN OF MORRISTOWN, ST. LAWRENCE COUNTY, NEW YORK	A parcel of land, as described in the Warranty Deed recorded as Document No. 003723, in Liber 1019, Pages 195, 196, and 197, in the Office of the County Clerk, St. Lawrence County, New York
	COMMUNITY NO.: 360706	
AFFECTED MAP PANEL	NUMBER: 3607060007C DATE: 8/6/1982	
FLOODING SOURCE: ST. LAWRENCE RIVER		APPROXIMATE LATITUDE & LONGITUDE OF PROPERTY: 44.608603, -75.617391 SOURCE OF LAT & LONG: LOMA LOGIC DATUM: NAD 83

DETERMINATION

LOT	BLOCK/ SECTION	SUBDIVISION	STREET	OUTCOME WHAT IS OUTSIDE OF THE SFHA	FLOOD ZONE	1% ANNUAL CHANCE FLOOD ELEVATION (NGVD 29)	LOWEST ADJACENT GRADE ELEVATION (NGVD 29)	LOWEST LOT ELEVATION (NGVD 29)
--	--	--	3 Martin Lane	Structure (Residence)	C	--	--	--

Special Flood Hazard Area (SFHA) - The SFHA is an area that would be inundated by the flood having a 1-percent chance of being equaled or exceeded in any given year (base flood).

ADDITIONAL CONSIDERATIONS (Please refer to the appropriate section on Attachment 1 for the additional considerations listed below.)

PORTIONS REMAIN IN THE SFHA

This document provides the Federal Emergency Management Agency's determination regarding a request for a Letter of Map Amendment for the property described above. Using the information submitted and the effective National Flood Insurance Program (NFIP) map, we have determined that the structure(s) on the property(ies) is/are not located in the SFHA, an area inundated by the flood having a 1-percent chance of being equaled or exceeded in any given year (base flood). The subject property is correctly shown outside the SFHA located on the effective NFIP map; therefore, the Federal mandatory flood insurance requirement does not apply. If the policy has been written using an incorrect zone, it can be endorsed to correct the zone for the current policy year and one prior policy term. Please contact the insurance agent or company involved to request endorsement of the policy. However, the lender has the option to continue the flood insurance requirement to protect its financial risk on the loan. A Preferred Risk Policy (PRP) is available for buildings located outside the SFHA. Information about the PRP and how one can apply is enclosed.

This determination is based on the flood data presently available. The enclosed documents provide additional information regarding this determination. If you have any questions about this document, please contact the FEMA Map Information eXchange (FMIX) toll free at (877) 336-2627 (877-FEMA MAP) or by letter addressed to the Federal Emergency Management Agency, Engineering Library, 3601 Eisenhower Ave Ste 500, Alexandria, VA 22304-6426.

Luis V. Rodriguez, P.E., Director
Engineering and Modeling Division
Federal Insurance and Mitigation Administration



Federal Emergency Management Agency

Washington, D.C. 20472

LETTER OF MAP AMENDMENT DETERMINATION DOCUMENT (OUT AS SHOWN)

ATTACHMENT 1 (ADDITIONAL CONSIDERATIONS)

PORTIONS OF THE PROPERTY REMAIN IN THE SFHA (This Additional Consideration applies to the preceding 1 Property.)

Portions of this property, but not the subject of the Determination/Comment document, may remain in the Special Flood Hazard Area. Therefore, any future construction or substantial improvement on the property remains subject to Federal, State/Commonwealth, and local regulations for floodplain management.

This attachment provides additional information regarding this request. If you have any questions about this attachment, please contact the FEMA Map Information eXchange (FMIX) toll free at (877) 336-2627 (877-FEMA MAP) or by letter addressed to the Federal Emergency Management Agency, Engineering Library, 3601 Eisenhower Ave Ste 500, Alexandria, VA 22304-6426.

A handwritten signature in black ink, appearing to read "Luis V. Rodriguez".

Luis V. Rodriguez, P.E., Director
Engineering and Modeling Division
Federal Insurance and Mitigation Administration



Federal Emergency Management Agency

Washington, D.C. 20472

LETTER OF MAP AMENDMENT DETERMINATION DOCUMENT (REMOVAL)

COMMUNITY AND MAP PANEL INFORMATION		LEGAL PROPERTY DESCRIPTION
COMMUNITY	TOWN OF MORRISTOWN, ST. LAWRENCE COUNTY, NEW YORK	A parcel of land, as described in the Mortgage recorded as Instrument No. R-2015-00007913, in the Office of the County Clerk, St. Lawrence County, New York
	COMMUNITY NO.: 360706	
AFFECTED MAP PANEL	NUMBER: 3607060007C DATE: 8/6/1982	
FLOODING SOURCE: PERCH BAY; ST. LAWRENCE RIVER		APPROXIMATE LATITUDE & LONGITUDE OF PROPERTY: 44.598740, -75.641684 SOURCE OF LAT & LONG: LOMA LOGIC DATUM: NAD 83

DETERMINATION

LOT	BLOCK/ SECTION	SUBDIVISION	STREET	OUTCOME WHAT IS REMOVED FROM THE SFHA	FLOOD ZONE	1% ANNUAL CHANCE FLOOD ELEVATION (NGVD 29)	LOWEST ADJACENT GRADE ELEVATION (NGVD 29)	LOWEST LOT ELEVATION (NGVD 29)
--	--	--	40 C Merry's Point Road	Structure (Residence)	C	--	255.5 feet	--

Special Flood Hazard Area (SFHA) - The SFHA is an area that would be inundated by the flood having a 1-percent chance of being equaled or exceeded in any given year (base flood).

ADDITIONAL CONSIDERATIONS (Please refer to the appropriate section on Attachment 1 for the additional considerations listed below.)

PORTIONS REMAIN IN THE SFHA
ZONE A

This document provides the Federal Emergency Management Agency's determination regarding a request for a Letter of Map Amendment for the property described above. Using the information submitted and the effective National Flood Insurance Program (NFIP) map, we have determined that the structure(s) on the property(ies) is/are not located in the SFHA, an area inundated by the flood having a 1-percent chance of being equaled or exceeded in any given year (base flood). This document amends the effective NFIP map to remove the subject property from the SFHA located on the effective NFIP map; therefore, the Federal mandatory flood insurance requirement does not apply. However, the lender has the option to continue the flood insurance requirement to protect its financial risk on the loan. A Preferred Risk Policy (PRP) is available for buildings located outside the SFHA. Information about the PRP and how one can apply is enclosed.

This determination is based on the flood data presently available. The enclosed documents provide additional information regarding this determination. If you have any questions about this document, please contact the FEMA Map Information eXchange (FMIX) toll free at (877) 336-2627 (877-FEMA MAP) or by letter addressed to the Federal Emergency Management Agency, Engineering Library, 3601 Eisenhower Ave Ste 500, Alexandria, VA 22304-6426.

Luis V. Rodriguez, P.E., Director
Engineering and Modeling Division
Federal Insurance and Mitigation Administration



Federal Emergency Management Agency

Washington, D.C. 20472

LETTER OF MAP AMENDMENT DETERMINATION DOCUMENT (REMOVAL)

ATTACHMENT 1 (ADDITIONAL CONSIDERATIONS)

PORTIONS OF THE PROPERTY REMAIN IN THE SFHA (This Additional Consideration applies to the preceding 1 Property.)

Portions of this property, but not the subject of the Determination/Comment document, may remain in the Special Flood Hazard Area. Therefore, any future construction or substantial improvement on the property remains subject to Federal, State/Commonwealth, and local regulations for floodplain management.

ZONE A (This Additional Consideration applies to the preceding 1 Property.)

The National Flood Insurance Program map affecting this property depicts a Special Flood Hazard Area that was determined using the best flood hazard data available to FEMA, but without performing a detailed engineering analysis. The flood elevation used to make this determination is based on approximate methods and has not been formalized through the standard process for establishing base flood elevations published in the Flood Insurance Study. This flood elevation is subject to change.

This attachment provides additional information regarding this request. If you have any questions about this attachment, please contact the FEMA Map Information eXchange (FMIX) toll free at (877) 336-2627 (877-FEMA MAP) or by letter addressed to the Federal Emergency Management Agency, Engineering Library, 3601 Eisenhower Ave Ste 500, Alexandria, VA 22304-6426.

A handwritten signature in black ink, appearing to read "Luis V. Rodriguez".

Luis V. Rodriguez, P.E., Director
Engineering and Modeling Division
Federal Insurance and Mitigation Administration



Federal Emergency Management Agency

Washington, D.C. 20472

LETTER OF MAP AMENDMENT DETERMINATION DOCUMENT (REMOVAL)

COMMUNITY AND MAP PANEL INFORMATION		LEGAL PROPERTY DESCRIPTION
COMMUNITY	TOWN OF MORRISTOWN, ST. LAWRENCE COUNTY, NEW YORK	A parcel of land, as described in the Warranty Deed recorded as Instrument No. R-2018-00008560, in the Office of the County Clerk, St. Lawrence County, New York
	COMMUNITY NO.: 360706	
AFFECTED MAP PANEL	NUMBER: 3607060004C DATE: 8/6/1982	
FLOODING SOURCE: ST. LAWRENCE RIVER		APPROXIMATE LATITUDE & LONGITUDE OF PROPERTY: 44.580438, -75.659133 SOURCE OF LAT & LONG: LOMA LOGIC DATUM: NAD 83

DETERMINATION

LOT	BLOCK/ SECTION	SUBDIVISION	STREET	OUTCOME WHAT IS REMOVED FROM THE SFHA	FLOOD ZONE	1% ANNUAL CHANCE FLOOD ELEVATION (NGVD 29)	LOWEST ADJACENT GRADE ELEVATION (NGVD 29)	LOWEST LOT ELEVATION (NGVD 29)
--	--	--	461 B River Road East	Structure (Residence)	C	--	254.9 feet	--

Special Flood Hazard Area (SFHA) - The SFHA is an area that would be inundated by the flood having a 1-percent chance of being equaled or exceeded in any given year (base flood).

ADDITIONAL CONSIDERATIONS (Please refer to the appropriate section on Attachment 1 for the additional considerations listed below.)

PORTIONS REMAIN IN THE SFHA
ZONE A

This document provides the Federal Emergency Management Agency's determination regarding a request for a Letter of Map Amendment for the property described above. Using the information submitted and the effective National Flood Insurance Program (NFIP) map, we have determined that the structure(s) on the property(ies) is/are not located in the SFHA, an area inundated by the flood having a 1-percent chance of being equaled or exceeded in any given year (base flood). This document amends the effective NFIP map to remove the subject property from the SFHA located on the effective NFIP map; therefore, the Federal mandatory flood insurance requirement does not apply. However, the lender has the option to continue the flood insurance requirement to protect its financial risk on the loan. A Preferred Risk Policy (PRP) is available for buildings located outside the SFHA. Information about the PRP and how one can apply is enclosed.

This determination is based on the flood data presently available. The enclosed documents provide additional information regarding this determination. If you have any questions about this document, please contact the FEMA Map Information eXchange (FMIX) toll free at (877) 336-2627 (877-FEMA MAP) or by letter addressed to the Federal Emergency Management Agency, Engineering Library, 3601 Eisenhower Ave Ste 500, Alexandria, VA 22304-6426.

Luis V. Rodriguez, P.E., Director
Engineering and Modeling Division
Federal Insurance and Mitigation Administration



Federal Emergency Management Agency

Washington, D.C. 20472

LETTER OF MAP AMENDMENT DETERMINATION DOCUMENT (REMOVAL)

ATTACHMENT 1 (ADDITIONAL CONSIDERATIONS)

PORTIONS OF THE PROPERTY REMAIN IN THE SFHA (This Additional Consideration applies to the preceding 1 Property.)

Portions of this property, but not the subject of the Determination/Comment document, may remain in the Special Flood Hazard Area. Therefore, any future construction or substantial improvement on the property remains subject to Federal, State/Commonwealth, and local regulations for floodplain management.

ZONE A (This Additional Consideration applies to the preceding 1 Property.)

The National Flood Insurance Program map affecting this property depicts a Special Flood Hazard Area that was determined using the best flood hazard data available to FEMA, but without performing a detailed engineering analysis. The flood elevation used to make this determination is based on approximate methods and has not been formalized through the standard process for establishing base flood elevations published in the Flood Insurance Study. This flood elevation is subject to change.

This attachment provides additional information regarding this request. If you have any questions about this attachment, please contact the FEMA Map Information eXchange (FMIX) toll free at (877) 336-2627 (877-FEMA MAP) or by letter addressed to the Federal Emergency Management Agency, Engineering Library, 3601 Eisenhower Ave Ste 500, Alexandria, VA 22304-6426.

A handwritten signature in black ink, appearing to read "Luis V. Rodriguez".

Luis V. Rodriguez, P.E., Director
Engineering and Modeling Division
Federal Insurance and Mitigation Administration



Federal Emergency Management Agency

Washington, D.C. 20472

LETTER OF MAP REVISION BASED ON FILL DETERMINATION DOCUMENT (REMOVAL)

COMMUNITY AND MAP PANEL INFORMATION		LEGAL PROPERTY DESCRIPTION
COMMUNITY	TOWN OF OSWEGATCHIE, ST. LAWRENCE COUNTY, NEW YORK	Lot 8, River's Edge Estates, as described in the Warranty Deed, recorded as Instrument No. R-2008-00014918, in the Office of the County Clerk, St. Lawrence County, New York (TMN: 58.044-1-8)
	COMMUNITY NO.: 360708	
AFFECTED MAP PANEL	NUMBER: 3607080025C	
	DATE: 5/1/1985	
FLOODING SOURCE: ST. LAWRENCE RIVER		APPROXIMATE LATITUDE & LONGITUDE OF PROPERTY: 44.676, -75.528 SOURCE OF LAT & LONG: ERSI:FEMA GEOCODE/GOOGLEMAPS DATUM: NAD 83

DETERMINATION

LOT	BLOCK/ SECTION	SUBDIVISION	STREET	OUTCOME WHAT IS REMOVED FROM THE SFHA	FLOOD ZONE	1% ANNUAL CHANCE FLOOD ELEVATION (NGVD 29)	LOWEST ADJACENT GRADE ELEVATION (NGVD 29)	LOWEST LOT ELEVATION (NGVD 29)
8	--	River's Edge Estates	101 Acco Drive	Structure	C	--	254.2 feet	--

Special Flood Hazard Area (SFHA) - The SFHA is an area that would be inundated by the flood having a 1-percent chance of being equaled or exceeded in any given year (base flood).

ADDITIONAL CONSIDERATIONS (Please refer to the appropriate section on Attachment 1 for the additional considerations listed below.)

PORTIONS REMAIN IN THE SFHA
ZONE A

This document provides the Federal Emergency Management Agency's determination regarding a request for a Letter of Map Revision based on Fill for the property described above. Using the information submitted and the effective National Flood Insurance Program (NFIP) map, we have determined that the structure(s) on the property(ies) is/are not located in the SFHA, an area inundated by the flood having a 1-percent chance of being equaled or exceeded in any given year (base flood). This document revises the effective NFIP map to remove the subject property from the SFHA located on the effective NFIP map; therefore, the Federal mandatory flood insurance requirement does not apply. However, the lender has the option to continue the flood insurance requirement to protect its financial risk on the loan. A Preferred Risk Policy (PRP) is available for buildings located outside the SFHA. Information about the PRP and how one can apply is enclosed.

This determination is based on the flood data presently available. The enclosed documents provide additional information regarding this determination. If you have any questions about this document, please contact the FEMA Map Assistance Center toll free at (877) 336-2627 (877-FEMA MAP) or by letter addressed to the Federal Emergency Management Agency, LOMC Clearinghouse, 6730 Santa Barbara Court, Elkridge, MD 21075.

Kevin C. Long, Acting Chief
Engineering Management Branch
Mitigation Directorate



Federal Emergency Management Agency

Washington, D.C. 20472

LETTER OF MAP REVISION BASED ON FILL DETERMINATION DOCUMENT (REMOVAL)

ATTACHMENT 1 (ADDITIONAL CONSIDERATIONS)

PORTIONS OF THE PROPERTY REMAIN IN THE SFHA (This Additional Consideration applies to the preceding 1 Property.)

Portions of this property, but not the subject of the Determination/Comment document, may remain in the Special Flood Hazard Area. Therefore, any future construction or substantial improvement on the property remains subject to Federal, State/Commonwealth, and local regulations for floodplain management.

ZONE A (This Additional Consideration applies to the preceding 1 Property.)

The National Flood Insurance Program map affecting this property depicts a Special Flood Hazard Area that was determined using the best flood hazard data available to FEMA, but without performing a detailed engineering analysis. The flood elevation used to make this determination is based on approximate methods and has not been formalized through the standard process for establishing base flood elevations published in the Flood Insurance Study. This flood elevation is subject to change.

This attachment provides additional information regarding this request. If you have any questions about this attachment, please contact the FEMA Map Assistance Center toll free at (877) 336-2627 (877-FEMA MAP) or by letter addressed to the Federal Emergency Management Agency, LOMC Clearinghouse, 6730 Santa Barbara Court, Elkridge, MD 21075.

Handwritten signature of Kevin C. Long in cursive.

Kevin C. Long, Acting Chief
Engineering Management Branch
Mitigation Directorate



Federal Emergency Management Agency

Washington, D.C. 20472

LETTER OF MAP AMENDMENT DETERMINATION DOCUMENT (REMOVAL)

COMMUNITY AND MAP PANEL INFORMATION		LEGAL PROPERTY DESCRIPTION
COMMUNITY	TOWN OF OSWEGATCHIE, ST. LAWRENCE COUNTY, NEW YORK	Lot 11, River Lots, as described in the Warranty Deed, recorded as Instrument No. R-2009-00018489, in the Office of the County Clerk, St. Lawrence County, New York (TMI: 70.046-1-10)
	COMMUNITY NO.: 360708	
AFFECTED MAP PANEL	NUMBER: 3607080025C DATE: 5/1/1985	
FLOODING SOURCE: ST. LAWRENCE RIVER		APPROXIMATE LATITUDE & LONGITUDE OF PROPERTY: 44.629, -75.592 SOURCE OF LAT & LONG: ESRI: FEMA GEOCODE/GOOGLE MAPS DATUM: NAD 83

DETERMINATION

LOT	BLOCK/ SECTION	SUBDIVISION	STREET	OUTCOME WHAT IS REMOVED FROM THE SFHA	FLOOD ZONE	1% ANNUAL CHANCE FLOOD ELEVATION (NGVD 29)	LOWEST ADJACENT GRADE ELEVATION (NGVD 29)	LOWEST LOT ELEVATION (NGVD 29)
11	--	River Lots	19 Dunn's Point Road	Structure (Residence)	C	248.7 feet	252.1 feet	--

Special Flood Hazard Area (SFHA) - The SFHA is an area that would be inundated by the flood having a 1-percent chance of being equaled or exceeded in any given year (base flood).

ADDITIONAL CONSIDERATIONS (Please refer to the appropriate section on Attachment 1 for the additional considerations listed below.)

PORTIONS REMAIN IN THE SFHA
ZONE A

This document provides the Federal Emergency Management Agency's determination regarding a request for a Letter of Map Amendment for the property described above. Using the information submitted and the effective National Flood Insurance Program (NFIP) map, we have determined that the structure(s) on the property(ies) is/are not located in the SFHA, an area inundated by the flood having a 1-percent chance of being equaled or exceeded in any given year (base flood). This document amends the effective NFIP map to remove the subject property from the SFHA located on the effective NFIP map; therefore, the Federal mandatory flood insurance requirement does not apply. However, the lender has the option to continue the flood insurance requirement to protect its financial risk on the loan. A Preferred Risk Policy (PRP) is available for buildings located outside the SFHA. Information about the PRP and how one can apply is enclosed.

This determination is based on the flood data presently available. The enclosed documents provide additional information regarding this determination. If you have any questions about this document, please contact the FEMA Map Assistance Center toll free at (877) 336-2627 (877-FEMA MAP) or by letter addressed to the Federal Emergency Management Agency, LOMC Clearinghouse, 6730 Santa Barbara Court, Elkridge, MD 21075.

Kevin C. Long, Acting Chief
Engineering Management Branch
Mitigation Directorate



Federal Emergency Management Agency

Washington, D.C. 20472

LETTER OF MAP AMENDMENT DETERMINATION DOCUMENT (REMOVAL)

ATTACHMENT 1 (ADDITIONAL CONSIDERATIONS)

PORTIONS OF THE PROPERTY REMAIN IN THE SFHA (This Additional Consideration applies to the preceding 1 Property.)

Portions of this property, but not the subject of the Determination/Comment document, may remain in the Special Flood Hazard Area. Therefore, any future construction or substantial improvement on the property remains subject to Federal, State/Commonwealth, and local regulations for floodplain management.

ZONE A (This Additional Consideration applies to the preceding 1 Property.)

The National Flood Insurance Program map affecting this property depicts a Special Flood Hazard Area that was determined using the best flood hazard data available to FEMA, but without performing a detailed engineering analysis. The flood elevation used to make this determination is based on approximate methods and has not been formalized through the standard process for establishing base flood elevations published in the Flood Insurance Study. This flood elevation is subject to change.

This attachment provides additional information regarding this request. If you have any questions about this attachment, please contact the FEMA Map Assistance Center toll free at (877) 336-2627 (877-FEMA MAP) or by letter addressed to the Federal Emergency Management Agency, LOMC Clearinghouse, 6730 Santa Barbara Court, Elkridge, MD 21075.

A handwritten signature in cursive script that reads "Kevin C. Long".

Kevin C. Long, Acting Chief
Engineering Management Branch
Mitigation Directorate



1000 1000 1000

1000 1000 1000

1000

1000

1000

1000 1000 1000 1000 1000

1000

1000

1000

1000

1000

1000

1000

1000

1000

1000

1000

1000

1000

1000



0.0 0.2 0.4 0.6 0.8 1.0

0.0 0.2 0.4 0.6 0.8 1.0

0.0 0.2 0.4 0.6 0.8 1.0

0.0 0.2 0.4 0.6 0.8 1.0

0.0 0.2 0.4 0.6 0.8 1.0

0.0 0.2 0.4 0.6 0.8 1.0

0.0 0.2 0.4 0.6 0.8 1.0

0.0 0.2 0.4 0.6 0.8 1.0

0.0 0.2 0.4 0.6 0.8 1.0

0.0 0.2 0.4 0.6 0.8 1.0

0.0 0.2 0.4 0.6 0.8 1.0

0.0 0.2 0.4 0.6 0.8 1.0

0.0 0.2 0.4 0.6 0.8 1.0

0.0 0.2 0.4 0.6 0.8 1.0

0.0 0.2 0.4 0.6 0.8 1.0

0.0 0.2 0.4 0.6 0.8 1.0

0.0 0.2 0.4 0.6 0.8 1.0



Federal Emergency Management Agency

Washington, D.C. 20472

LETTER OF MAP AMENDMENT DETERMINATION DOCUMENT (REMOVAL)

COMMUNITY AND MAP PANEL INFORMATION		LEGAL PROPERTY DESCRIPTION
COMMUNITY	TOWN OF OSWEGATCHIE, ST. LAWRENCE COUNTY, NEW YORK	A parcel of land, as described in the Quit Claim Deed, recorded as Document No. 5969, in Liber 961, Page 616, in the Office of the County Clerk, St. Lawrence County, New York
	COMMUNITY NO.: 360708	
AFFECTED MAP PANEL	NUMBER: 3607080025C DATE: 5/1/1985	
FLOODING SOURCE: ST. LAWRENCE RIVER		APPROXIMATE LATITUDE & LONGITUDE OF PROPERTY: 44.672, -75.534 SOURCE OF LAT & LONG: GOOGLE EARTH PRO DATUM: NAD 83

DETERMINATION

LOT	BLOCK/ SECTION	SUBDIVISION	STREET	OUTCOME WHAT IS REMOVED FROM THE SFHA	FLOOD ZONE	1% ANNUAL CHANCE FLOOD ELEVATION (NGVD 29)	LOWEST ADJACENT GRADE ELEVATION (NGVD 29)	LOWEST LOT ELEVATION (NGVD 29)
--	--	--	38 Cedar Shores	Structure (Residence)	C	248.6 feet	248.6 feet	--

Special Flood Hazard Area (SFHA) - The SFHA is an area that would be inundated by the flood having a 1-percent chance of being equaled or exceeded in any given year (base flood).

ADDITIONAL CONSIDERATIONS (Please refer to the appropriate section on Attachment 1 for the additional considerations listed below.)

PORTIONS REMAIN IN THE SFHA
ZONE A

This document provides the Federal Emergency Management Agency's determination regarding a request for a Letter of Map Amendment for the property described above. Using the information submitted and the effective National Flood Insurance Program (NFIP) map, we have determined that the structure(s) on the property(ies) is/are not located in the SFHA, an area inundated by the flood having a 1-percent chance of being equaled or exceeded in any given year (base flood). This document amends the effective NFIP map to remove the subject property from the SFHA located on the effective NFIP map; therefore, the Federal mandatory flood insurance requirement does not apply. However, the lender has the option to continue the flood insurance requirement to protect its financial risk on the loan. A Preferred Risk Policy (PRP) is available for buildings located outside the SFHA. Information about the PRP and how one can apply is enclosed.

This determination is based on the flood data presently available. The enclosed documents provide additional information regarding this determination. If you have any questions about this document, please contact the FEMA Map Assistance Center toll free at (877) 336-2627 (877-FEMA MAP) or by letter addressed to the Federal Emergency Management Agency, Engineering Library, 847 South Pickett Street, Alexandria, VA 22304-4605.

Luis Rodriguez, P.E., Chief
Engineering Management Branch
Federal Insurance and Mitigation Administration



Federal Emergency Management Agency

Washington, D.C. 20472

LETTER OF MAP AMENDMENT DETERMINATION DOCUMENT (REMOVAL)

ATTACHMENT 1 (ADDITIONAL CONSIDERATIONS)

PORTIONS OF THE PROPERTY REMAIN IN THE SFHA (This Additional Consideration applies to the preceding 1 Property.)

Portions of this property, but not the subject of the Determination/Comment document, may remain in the Special Flood Hazard Area. Therefore, any future construction or substantial improvement on the property remains subject to Federal, State/Commonwealth, and local regulations for floodplain management.

ZONE A (This Additional Consideration applies to the preceding 1 Property.)

The National Flood Insurance Program map affecting this property depicts a Special Flood Hazard Area that was determined using the best flood hazard data available to FEMA, but without performing a detailed engineering analysis. The flood elevation used to make this determination is based on approximate methods and has not been formalized through the standard process for establishing base flood elevations published in the Flood Insurance Study. This flood elevation is subject to change.

This attachment provides additional information regarding this request. If you have any questions about this attachment, please contact the FEMA Map Assistance Center toll free at (877) 336-2627 (877-FEMA MAP) or by letter addressed to the Federal Emergency Management Agency, Engineering Library, 847 South Pickett Street, Alexandria, VA 22304-4605.

A handwritten signature in black ink, appearing to read "Luis Rodriguez".

Luis Rodriguez, P.E., Chief
Engineering Management Branch
Federal Insurance and Mitigation Administration



Federal Emergency Management Agency

Washington, D.C. 20472

LETTER OF MAP AMENDMENT DETERMINATION DOCUMENT (REMOVAL)

COMMUNITY AND MAP PANEL INFORMATION		LEGAL PROPERTY DESCRIPTION
COMMUNITY	TOWN OF OSWEGATCHIE, ST. LAWRENCE COUNTY, NEW YORK	Part of Lot 9, as described in the Warranty Deed, recorded as Document No. R-2007-00018322, in the Office of the County Clerk, St. Lawrence County, New York (TMI: 70.027-2-8)
	COMMUNITY NO.: 360708	
AFFECTED MAP PANEL	NUMBER: 3607080025C DATE: 5/1/1985	
FLOODING SOURCE: ST. LAWRENCE RIVER		APPROXIMATE LATITUDE & LONGITUDE OF PROPERTY: 44.644, -75.571 SOURCE OF LAT & LONG: GOOGLE EARTH PRO DATUM: NAD 83

DETERMINATION

LOT	BLOCK/ SECTION	SUBDIVISION	STREET	OUTCOME WHAT IS REMOVED FROM THE SFHA	FLOOD ZONE	1% ANNUAL CHANCE FLOOD ELEVATION (NGVD 29)	LOWEST ADJACENT GRADE ELEVATION (NGVD 29)	LOWEST LOT ELEVATION (NGVD 29)
9	--	--	29 Cedar Croft Road	Structure (Residence)	C	248.6 feet	249.5 feet	--

Special Flood Hazard Area (SFHA) - The SFHA is an area that would be inundated by the flood having a 1-percent chance of being equaled or exceeded in any given year (base flood).

ADDITIONAL CONSIDERATIONS (Please refer to the appropriate section on Attachment 1 for the additional considerations listed below.)

PORTIONS REMAIN IN THE SFHA
ZONE A

This document provides the Federal Emergency Management Agency's determination regarding a request for a Letter of Map Amendment for the property described above. Using the information submitted and the effective National Flood Insurance Program (NFIP) map, we have determined that the structure(s) on the property(ies) is/are not located in the SFHA, an area inundated by the flood having a 1-percent chance of being equaled or exceeded in any given year (base flood). This document amends the effective NFIP map to remove the subject property from the SFHA located on the effective NFIP map; therefore, the Federal mandatory flood insurance requirement does not apply. However, the lender has the option to continue the flood insurance requirement to protect its financial risk on the loan. A Preferred Risk Policy (PRP) is available for buildings located outside the SFHA. Information about the PRP and how one can apply is enclosed.

This determination is based on the flood data presently available. The enclosed documents provide additional information regarding this determination. If you have any questions about this document, please contact the FEMA Map Assistance Center toll free at (877) 336-2627 (877-FEMA MAP) or by letter addressed to the Federal Emergency Management Agency, Engineering Library, 847 South Pickett Street, Alexandria, VA 22304-4605.

Luis Rodriguez, P.E., Chief
Engineering Management Branch
Federal Insurance and Mitigation Administration



Federal Emergency Management Agency

Washington, D.C. 20472

LETTER OF MAP AMENDMENT DETERMINATION DOCUMENT (REMOVAL)

ATTACHMENT 1 (ADDITIONAL CONSIDERATIONS)

PORTIONS OF THE PROPERTY REMAIN IN THE SFHA (This Additional Consideration applies to the preceding 1 Property.)

Portions of this property, but not the subject of the Determination/Comment document, may remain in the Special Flood Hazard Area. Therefore, any future construction or substantial improvement on the property remains subject to Federal, State/Commonwealth, and local regulations for floodplain management.

ZONE A (This Additional Consideration applies to the preceding 1 Property.)

The National Flood Insurance Program map affecting this property depicts a Special Flood Hazard Area that was determined using the best flood hazard data available to FEMA, but without performing a detailed engineering analysis. The flood elevation used to make this determination is based on approximate methods and has not been formalized through the standard process for establishing base flood elevations published in the Flood Insurance Study. This flood elevation is subject to change.

This attachment provides additional information regarding this request. If you have any questions about this attachment, please contact the FEMA Map Assistance Center toll free at (877) 336-2627 (877-FEMA MAP) or by letter addressed to the Federal Emergency Management Agency, Engineering Library, 847 South Pickett Street, Alexandria, VA 22304-4605.

A handwritten signature in black ink, appearing to read "Luis Rodriguez".

Luis Rodriguez, P.E., Chief
Engineering Management Branch
Federal Insurance and Mitigation Administration



Federal Emergency Management Agency

Washington, D.C. 20472

LETTER OF MAP AMENDMENT DETERMINATION DOCUMENT (REMOVAL)

COMMUNITY AND MAP PANEL INFORMATION		LEGAL PROPERTY DESCRIPTION
COMMUNITY	TOWN OF OSWEGATCHIE, ST. LAWRENCE COUNTY, NEW YORK	A parcel of land, as described in the Warranty Deed, recorded in Liber 880, Page 828, in the Office of the County Clerk, St. Lawrence County, New York
	COMMUNITY NO.: 360708	
AFFECTED MAP PANEL	NUMBER: 3607080025C DATE: 5/1/1985	
FLOODING SOURCE: SAINT LAWRENCE RIVER		APPROXIMATE LATITUDE & LONGITUDE OF PROPERTY: 44.625, -75.598 SOURCE OF LAT & LONG: GOOGLE EARTH PRO DATUM: NAD 83

DETERMINATION

LOT	BLOCK/ SECTION	SUBDIVISION	STREET	OUTCOME WHAT IS REMOVED FROM THE SFHA	FLOOD ZONE	1% ANNUAL CHANCE FLOOD ELEVATION (NGVD 29)	LOWEST ADJACENT GRADE ELEVATION (NGVD 29)	LOWEST LOT ELEVATION (NGVD 29)
--	--	--	17 Wright Camp Drive	Structure (Residence)	C	248.6 feet	256.3 feet	--

Special Flood Hazard Area (SFHA) - The SFHA is an area that would be inundated by the flood having a 1-percent chance of being equaled or exceeded in any given year (base flood).

ADDITIONAL CONSIDERATIONS (Please refer to the appropriate section on Attachment 1 for the additional considerations listed below.)

PORTIONS REMAIN IN THE SFHA
ZONE A

This document provides the Federal Emergency Management Agency's determination regarding a request for a Letter of Map Amendment for the property described above. Using the information submitted and the effective National Flood Insurance Program (NFIP) map, we have determined that the structure(s) on the property(ies) is/are not located in the SFHA, an area inundated by the flood having a 1-percent chance of being equaled or exceeded in any given year (base flood). This document amends the effective NFIP map to remove the subject property from the SFHA located on the effective NFIP map; therefore, the Federal mandatory flood insurance requirement does not apply. However, the lender has the option to continue the flood insurance requirement to protect its financial risk on the loan. A Preferred Risk Policy (PRP) is available for buildings located outside the SFHA. Information about the PRP and how one can apply is enclosed.

This determination is based on the flood data presently available. The enclosed documents provide additional information regarding this determination. If you have any questions about this document, please contact the FEMA Map Assistance Center toll free at (877) 336-2627 (877-FEMA MAP) or by letter addressed to the Federal Emergency Management Agency, LOMC Clearinghouse, 847 South Pickett Street, Alexandria, VA 22304-4605.

Luis Rodriguez, P.E., Chief
Engineering Management Branch
Federal Insurance and Mitigation Administration



Federal Emergency Management Agency

Washington, D.C. 20472

LETTER OF MAP AMENDMENT DETERMINATION DOCUMENT (REMOVAL)

ATTACHMENT 1 (ADDITIONAL CONSIDERATIONS)

PORTIONS OF THE PROPERTY REMAIN IN THE SFHA (This Additional Consideration applies to the preceding 1 Property.)

Portions of this property, but not the subject of the Determination/Comment document, may remain in the Special Flood Hazard Area. Therefore, any future construction or substantial improvement on the property remains subject to Federal, State/Commonwealth, and local regulations for floodplain management.

ZONE A (This Additional Consideration applies to the preceding 1 Property.)

The National Flood Insurance Program map affecting this property depicts a Special Flood Hazard Area that was determined using the best flood hazard data available to FEMA, but without performing a detailed engineering analysis. The flood elevation used to make this determination is based on approximate methods and has not been formalized through the standard process for establishing base flood elevations published in the Flood Insurance Study. This flood elevation is subject to change.

This attachment provides additional information regarding this request. If you have any questions about this attachment, please contact the FEMA Map Assistance Center toll free at (877) 336-2627 (877-FEMA MAP) or by letter addressed to the Federal Emergency Management Agency, LOMC Clearinghouse, 847 South Pickett Street, Alexandria, VA 22304-4605.

A handwritten signature in black ink, appearing to read "Luis Rodriguez".

Luis Rodriguez, P.E., Chief
Engineering Management Branch
Federal Insurance and Mitigation Administration



Federal Emergency Management Agency

Washington, D.C. 20472

LETTER OF MAP AMENDMENT DETERMINATION DOCUMENT (REMOVAL)

COMMUNITY AND MAP PANEL INFORMATION		LEGAL PROPERTY DESCRIPTION
COMMUNITY	TOWN OF OSWEGATCHIE, ST. LAWRENCE COUNTY, NEW YORK	Lot 4, John E. Stewart Estate, as described in the Deed, recorded as Document No. 009343, in Liber 1054, Pages 464 and 465, in the Office of the County Clerk, St. Lawrence County, New York
	COMMUNITY NO.: 360708	
AFFECTED MAP PANEL	NUMBER: 3607080025C DATE: 5/1/1985	
FLOODING SOURCE: ST. LAWRENCE RIVER		APPROXIMATE LATITUDE & LONGITUDE OF PROPERTY: 44.633, -75.588 SOURCE OF LAT & LONG: GOOGLE EARTH PRO DATUM: NAD 83

DETERMINATION

LOT	BLOCK/ SECTION	SUBDIVISION	STREET	OUTCOME WHAT IS REMOVED FROM THE SFHA	FLOOD ZONE	1% ANNUAL CHANCE FLOOD ELEVATION (NGVD 29)	LOWEST ADJACENT GRADE ELEVATION (NGVD 29)	LOWEST LOT ELEVATION (NGVD 29)
4	-/-	John E. Stewart Estate	8 Country Club Shores West	Structure (Residence)	C	--	249.9 feet	--

Special Flood Hazard Area (SFHA) - The SFHA is an area that would be inundated by the flood having a 1-percent chance of being equaled or exceeded in any given year (base flood).

ADDITIONAL CONSIDERATIONS (Please refer to the appropriate section on Attachment 1 for the additional considerations listed below.)

PORTIONS REMAIN IN THE SFHA
ZONE A

This document provides the Federal Emergency Management Agency's determination regarding a request for a Letter of Map Amendment for the property described above. Using the information submitted and the effective National Flood Insurance Program (NFIP) map, we have determined that the structure(s) on the property(ies) is/are not located in the SFHA, an area inundated by the flood having a 1-percent chance of being equaled or exceeded in any given year (base flood). This document amends the effective NFIP map to remove the subject property from the SFHA located on the effective NFIP map; therefore, the Federal mandatory flood insurance requirement does not apply. However, the lender has the option to continue the flood insurance requirement to protect its financial risk on the loan. A Preferred Risk Policy (PRP) is available for buildings located outside the SFHA. Information about the PRP and how one can apply is enclosed.

This determination is based on the flood data presently available. The enclosed documents provide additional information regarding this determination. If you have any questions about this document, please contact the FEMA Map Assistance Center toll free at (877) 336-2627 (877-FEMA MAP) or by letter addressed to the Federal Emergency Management Agency, LOMC Clearinghouse, 847 South Pickett Street, Alexandria, VA 22304-4605.

Luis Rodriguez, P.E., Chief
Engineering Management Branch
Federal Insurance and Mitigation Administration



Federal Emergency Management Agency

Washington, D.C. 20472

LETTER OF MAP AMENDMENT DETERMINATION DOCUMENT (REMOVAL)

ATTACHMENT 1 (ADDITIONAL CONSIDERATIONS)

PORTIONS OF THE PROPERTY REMAIN IN THE SFHA (This Additional Consideration applies to the preceding 1 Property.)

Portions of this property, but not the subject of the Determination/Comment document, may remain in the Special Flood Hazard Area. Therefore, any future construction or substantial improvement on the property remains subject to Federal, State/Commonwealth, and local regulations for floodplain management.

ZONE A (This Additional Consideration applies to the preceding 1 Property.)

The National Flood Insurance Program map affecting this property depicts a Special Flood Hazard Area that was determined using the best flood hazard data available to FEMA, but without performing a detailed engineering analysis. The flood elevation used to make this determination is based on approximate methods and has not been formalized through the standard process for establishing base flood elevations published in the Flood Insurance Study. This flood elevation is subject to change.

This attachment provides additional information regarding this request. If you have any questions about this attachment, please contact the FEMA Map Assistance Center toll free at (877) 336-2627 (877-FEMA MAP) or by letter addressed to the Federal Emergency Management Agency, LOMC Clearinghouse, 847 South Pickett Street, Alexandria, VA 22304-4605.

A handwritten signature in black ink, appearing to read "Luis Rodriguez".

Luis Rodriguez, P.E., Chief
Engineering Management Branch
Federal Insurance and Mitigation Administration



Federal Emergency Management Agency

Washington, D.C. 20472

LETTER OF MAP AMENDMENT DETERMINATION DOCUMENT (REMOVAL)

COMMUNITY AND MAP PANEL INFORMATION		LEGAL PROPERTY DESCRIPTION
COMMUNITY	TOWN OF OSWEGATCHIE, ST. LAWRENCE COUNTY, NEW YORK	A parcel of land, as described in the Deed, recorded as Instrument No. R-2008-00013290, in the Office of the County Clerk, St. Lawrence County, New York
	COMMUNITY NO.: 360708	
AFFECTED MAP PANEL	NUMBER: 3607080025C DATE: 5/1/1985	
FLOODING SOURCE: ST. LAWRENCE RIVER		APPROXIMATE LATITUDE & LONGITUDE OF PROPERTY: 44.629, -75.593 SOURCE OF LAT & LONG: GOOGLE EARTH PRO DATUM: NAD 83

DETERMINATION

LOT	BLOCK/ SECTION	SUBDIVISION	STREET	OUTCOME WHAT IS REMOVED FROM THE SFHA	FLOOD ZONE	1% ANNUAL CHANCE FLOOD ELEVATION (NGVD 29)	LOWEST ADJACENT GRADE ELEVATION (NGVD 29)	LOWEST LOT ELEVATION (NGVD 29)
--	--	--	22 Dunn Point Road	Structure (Residence)	C	--	249.4 feet	--

Special Flood Hazard Area (SFHA) - The SFHA is an area that would be inundated by the flood having a 1-percent chance of being equaled or exceeded in any given year (base flood).

ADDITIONAL CONSIDERATIONS (Please refer to the appropriate section on Attachment 1 for the additional considerations listed below.)

PORTIONS REMAIN IN THE SFHA
ZONE A

This document provides the Federal Emergency Management Agency's determination regarding a request for a Letter of Map Amendment for the property described above. Using the information submitted and the effective National Flood Insurance Program (NFIP) map, we have determined that the structure(s) on the property(ies) is/are not located in the SFHA, an area inundated by the flood having a 1-percent chance of being equaled or exceeded in any given year (base flood). This document amends the effective NFIP map to remove the subject property from the SFHA located on the effective NFIP map; therefore, the Federal mandatory flood insurance requirement does not apply. However, the lender has the option to continue the flood insurance requirement to protect its financial risk on the loan. A Preferred Risk Policy (PRP) is available for buildings located outside the SFHA. Information about the PRP and how one can apply is enclosed.

This determination is based on the flood data presently available. The enclosed documents provide additional information regarding this determination. If you have any questions about this document, please contact the FEMA Map Assistance Center toll free at (877) 336-2627 (877-FEMA MAP) or by letter addressed to the Federal Emergency Management Agency, LOMC Clearinghouse, 847 South Pickett Street, Alexandria, VA 22304-4605.

Luis Rodriguez, P.E., Chief
Engineering Management Branch
Federal Insurance and Mitigation Administration



Federal Emergency Management Agency

Washington, D.C. 20472

LETTER OF MAP AMENDMENT DETERMINATION DOCUMENT (REMOVAL)

ATTACHMENT 1 (ADDITIONAL CONSIDERATIONS)

PORTIONS OF THE PROPERTY REMAIN IN THE SFHA (This Additional Consideration applies to the preceding 1 Property.)

Portions of this property, but not the subject of the Determination/Comment document, may remain in the Special Flood Hazard Area. Therefore, any future construction or substantial improvement on the property remains subject to Federal, State/Commonwealth, and local regulations for floodplain management.

ZONE A (This Additional Consideration applies to the preceding 1 Property.)

The National Flood Insurance Program map affecting this property depicts a Special Flood Hazard Area that was determined using the best flood hazard data available to FEMA, but without performing a detailed engineering analysis. The flood elevation used to make this determination is based on approximate methods and has not been formalized through the standard process for establishing base flood elevations published in the Flood Insurance Study. This flood elevation is subject to change.

This attachment provides additional information regarding this request. If you have any questions about this attachment, please contact the FEMA Map Assistance Center toll free at (877) 336-2627 (877-FEMA MAP) or by letter addressed to the Federal Emergency Management Agency, LOMC Clearinghouse, 847 South Pickett Street, Alexandria, VA 22304-4605.

A handwritten signature in black ink, appearing to read "Luis Rodriguez".

Luis Rodriguez, P.E., Chief
Engineering Management Branch
Federal Insurance and Mitigation Administration



Federal Emergency Management Agency

Washington, D.C. 20472

LETTER OF MAP AMENDMENT DETERMINATION DOCUMENT (REMOVAL)

COMMUNITY AND MAP PANEL INFORMATION		LEGAL PROPERTY DESCRIPTION
COMMUNITY	TOWN OF OSWEGATCHIE, ST. LAWRENCE COUNTY, NEW YORK	Lot 12, Wright Camp Lots, as described in the Warranty Deed recorded as Instrument No. R-2007-00010343, in the Office of the County Clerk, St. Lawrence County, New York
	COMMUNITY NO.: 360708	
AFFECTED MAP PANEL	NUMBER: 3607080025C DATE: 5/1/1985	
FLOODING SOURCE: ST. LAWRENCE RIVER		APPROXIMATE LATITUDE & LONGITUDE OF PROPERTY: 44.620, -75.604 SOURCE OF LAT & LONG: GOOGLE EARTH PRO DATUM: NAD 83

DETERMINATION

LOT	BLOCK/ SECTION	SUBDIVISION	STREET	OUTCOME WHAT IS REMOVED FROM THE SFHA	FLOOD ZONE	1% ANNUAL CHANCE FLOOD ELEVATION (NGVD 29)	LOWEST ADJACENT GRADE ELEVATION (NGVD 29)	LOWEST LOT ELEVATION (NGVD 29)
12	--	Wright Camp Lots	19 Barr Road	Structure (Residence)	C	--	258.3 feet	--

Special Flood Hazard Area (SFHA) - The SFHA is an area that would be inundated by the flood having a 1-percent chance of being equaled or exceeded in any given year (base flood).

ADDITIONAL CONSIDERATIONS (Please refer to the appropriate section on Attachment 1 for the additional considerations listed below.)

PORTIONS REMAIN IN THE SFHA
ZONE A

This document provides the Federal Emergency Management Agency's determination regarding a request for a Letter of Map Amendment for the property described above. Using the information submitted and the effective National Flood Insurance Program (NFIP) map, we have determined that the structure(s) on the property(ies) is/are not located in the SFHA, an area inundated by the flood having a 1-percent chance of being equaled or exceeded in any given year (base flood). This document amends the effective NFIP map to remove the subject property from the SFHA located on the effective NFIP map; therefore, the Federal mandatory flood insurance requirement does not apply. However, the lender has the option to continue the flood insurance requirement to protect its financial risk on the loan. A Preferred Risk Policy (PRP) is available for buildings located outside the SFHA. Information about the PRP and how one can apply is enclosed.

This determination is based on the flood data presently available. The enclosed documents provide additional information regarding this determination. If you have any questions about this document, please contact the FEMA Map Assistance Center toll free at (877) 336-2627 (877-FEMA MAP) or by letter addressed to the Federal Emergency Management Agency, LOMC Clearinghouse, 847 South Pickett Street, Alexandria, VA 22304-4605.

Luis Rodriguez, P.E., Chief
Engineering Management Branch
Federal Insurance and Mitigation Administration



Federal Emergency Management Agency

Washington, D.C. 20472

LETTER OF MAP AMENDMENT DETERMINATION DOCUMENT (REMOVAL)

ATTACHMENT 1 (ADDITIONAL CONSIDERATIONS)

PORTIONS OF THE PROPERTY REMAIN IN THE SFHA (This Additional Consideration applies to the preceding 1 Property.)

Portions of this property, but not the subject of the Determination/Comment document, may remain in the Special Flood Hazard Area. Therefore, any future construction or substantial improvement on the property remains subject to Federal, State/Commonwealth, and local regulations for floodplain management.

ZONE A (This Additional Consideration applies to the preceding 1 Property.)

The National Flood Insurance Program map affecting this property depicts a Special Flood Hazard Area that was determined using the best flood hazard data available to FEMA, but without performing a detailed engineering analysis. The flood elevation used to make this determination is based on approximate methods and has not been formalized through the standard process for establishing base flood elevations published in the Flood Insurance Study. This flood elevation is subject to change.

This attachment provides additional information regarding this request. If you have any questions about this attachment, please contact the FEMA Map Assistance Center toll free at (877) 336-2627 (877-FEMA MAP) or by letter addressed to the Federal Emergency Management Agency, LOMC Clearinghouse, 847 South Pickett Street, Alexandria, VA 22304-4605.

A handwritten signature in black ink, appearing to read "Luis Rodriguez".

Luis Rodriguez, P.E., Chief
Engineering Management Branch
Federal Insurance and Mitigation Administration



Federal Emergency Management Agency

Washington, D.C. 20472

LETTER OF MAP AMENDMENT DETERMINATION DOCUMENT (NON-REMOVAL)

COMMUNITY AND MAP PANEL INFORMATION		LEGAL PROPERTY DESCRIPTION
COMMUNITY	TOWN OF OSWEGATCHIE, ST. LAWRENCE COUNTY, NEW YORK	A parcel of land, as described in Quit-Claim Deed recorded as Document No. 2004-00001170, in the Office of the County Clerk, St. Lawrence County, New York (PID: 86.002-3-15)
	COMMUNITY NO.: 360708	
AFFECTED MAP PANEL	NUMBER: 3607080025C DATE: 5/1/1985	
FLOODING SOURCE: OSWEGATCHIE RIVER		APPROXIMATE LATITUDE & LONGITUDE OF PROPERTY: 44.592, -75.359 SOURCE OF LAT & LONG: GOOGLE EARTH PRO DATUM: NAD 83

DETERMINATION

LOT	BLOCK/ SECTION	SUBDIVISION	STREET	OUTCOME WHAT IS NOT REMOVED FROM THE SFHA	FLOOD ZONE	1% ANNUAL CHANCE FLOOD ELEVATION (NGVD 29)	LOWEST ADJACENT GRADE ELEVATION (NGVD 29)	LOWEST LOT ELEVATION (NGVD 29)
--	--	--	141 Backus Camp Road	Structure (Residence)	A	298.4 feet	298.0 feet	--

Special Flood Hazard Area (SFHA) - The SFHA is an area that would be inundated by the flood having a 1-percent chance of being equaled or exceeded in any given year (base flood).

ADDITIONAL CONSIDERATIONS (Please refer to the appropriate section on Attachment 1 for the additional considerations listed below.)

ZONE A

This document provides the Federal Emergency Management Agency's determination regarding a request for a Letter of Map Amendment for the property described above. Using the information submitted and the effective National Flood Insurance Program (NFIP) map, we have determined that the structure(s) on the property(ies) is/are located in the SFHA, an area inundated by the flood having a 1-percent chance of being equaled or exceeded in any given year (base flood). Therefore, flood insurance is required for the property described above. The lowest adjacent grade elevation to a structure must be at or above the Base Flood Elevation for a structure to be outside of the SFHA.

This determination is based on the flood data presently available. The enclosed documents provide additional information regarding this determination and information regarding your options for obtaining a Letter of Map Amendment. If you have any questions about this document, please contact the FEMA Map Assistance Center toll free at (877) 336-2627 (877-FEMA MAP) or by letter addressed to the Federal Emergency Management Agency, LOMC Clearinghouse, 847 South Pickett Street, Alexandria, VA 22304-4605.

Luis Rodriguez, P.E., Chief
Engineering Management Branch
Federal Insurance and Mitigation Administration



Federal Emergency Management Agency

Washington, D.C. 20472

LETTER OF MAP AMENDMENT DETERMINATION DOCUMENT (NON-REMOVAL)

ATTACHMENT 1 (ADDITIONAL CONSIDERATIONS)

ZONE A (This Additional Consideration applies to the preceding 1 Property.)

The National Flood Insurance Program map affecting this property depicts a Special Flood Hazard Area that was determined using the best flood hazard data available to FEMA, but without performing a detailed engineering analysis. The flood elevation used to make this determination is based on approximate methods and has not been formalized through the standard process for establishing base flood elevations published in the Flood Insurance Study. This flood elevation is subject to change.

This attachment provides additional information regarding this request. If you have any questions about this attachment, please contact the FEMA Map Assistance Center toll free at (877) 336-2627 (877-FEMA MAP) or by letter addressed to the Federal Emergency Management Agency, LOMC Clearinghouse, 847 South Pickett Street, Alexandria, VA 22304-4605.

A handwritten signature in black ink, appearing to read "Luis Rodriguez".

Luis Rodriguez, P.E., Chief
Engineering Management Branch
Federal Insurance and Mitigation Administration



Federal Emergency Management Agency

Washington, D.C. 20472

LETTER OF MAP AMENDMENT DETERMINATION DOCUMENT (REMOVAL)

COMMUNITY AND MAP PANEL INFORMATION		LEGAL PROPERTY DESCRIPTION
COMMUNITY	TOWN OF OSWEGATCHIE, ST. LAWRENCE COUNTY, NEW YORK	Lot 15 and a portion of Lot 14, John E. Stewart Estate St. Lawrence River Cottage Lots, as described in the Warranty Deed recorded as Instrument No. R-2005-00015190, in the Office of the County Clerk, St. Lawrence County, New York
	COMMUNITY NO.: 360708	
AFFECTED MAP PANEL	NUMBER: 3607080025C DATE: 5/1/1985	
FLOODING SOURCE: SAINT LAWRENCE RIVER		APPROXIMATE LATITUDE & LONGITUDE OF PROPERTY: 44.631, -75.591 SOURCE OF LAT & LONG: GOOGLE EARTH PRO DATUM: NAD 83

DETERMINATION

LOT	BLOCK/ SECTION	SUBDIVISION	STREET	OUTCOME WHAT IS REMOVED FROM THE SFHA	FLOOD ZONE	1% ANNUAL CHANCE FLOOD ELEVATION (NGVD 29)	LOWEST ADJACENT GRADE ELEVATION (NGVD 29)	LOWEST LOT ELEVATION (NGVD 29)
14-15	--	John E. Stewart Estate	30 Country Club Shores West	Structure (Residence)	C	--	249.4 feet	--

Special Flood Hazard Area (SFHA) - The SFHA is an area that would be inundated by the flood having a 1-percent chance of being equaled or exceeded in any given year (base flood).

ADDITIONAL CONSIDERATIONS (Please refer to the appropriate section on Attachment 1 for the additional considerations listed below.)

PORTIONS REMAIN IN THE SFHA

This document provides the Federal Emergency Management Agency's determination regarding a request for a Letter of Map Amendment for the property described above. Using the information submitted and the effective National Flood Insurance Program (NFIP) map, we have determined that the structure(s) on the property(ies) is/are not located in the SFHA, an area inundated by the flood having a 1-percent chance of being equaled or exceeded in any given year (base flood). This document amends the effective NFIP map to remove the subject property from the SFHA located on the effective NFIP map; therefore, the Federal mandatory flood insurance requirement does not apply. However, the lender has the option to continue the flood insurance requirement to protect its financial risk on the loan. A Preferred Risk Policy (PRP) is available for buildings located outside the SFHA. Information about the PRP and how one can apply is enclosed.

This determination is based on the flood data presently available. The enclosed documents provide additional information regarding this determination. If you have any questions about this document, please contact the FEMA Map Assistance Center toll free at (877) 336-2627 (877-FEMA MAP) or by letter addressed to the Federal Emergency Management Agency, LOMC Clearinghouse, 847 South Pickett Street, Alexandria, VA 22304-4605.

Luis Rodriguez, P.E., Chief
Engineering Management Branch
Federal Insurance and Mitigation Administration



Federal Emergency Management Agency

Washington, D.C. 20472

LETTER OF MAP AMENDMENT DETERMINATION DOCUMENT (REMOVAL)

ATTACHMENT 1 (ADDITIONAL CONSIDERATIONS)

PORTIONS OF THE PROPERTY REMAIN IN THE SFHA (This Additional Consideration applies to the preceding 1 Property.)

Portions of this property, but not the subject of the Determination/Comment document, may remain in the Special Flood Hazard Area. Therefore, any future construction or substantial improvement on the property remains subject to Federal, State/Commonwealth, and local regulations for floodplain management.

This attachment provides additional information regarding this request. If you have any questions about this attachment, please contact the FEMA Map Assistance Center toll free at (877) 336-2627 (877-FEMA MAP) or by letter addressed to the Federal Emergency Management Agency, LOMC Clearinghouse, 847 South Pickett Street, Alexandria, VA 22304-4605.

A handwritten signature in black ink, appearing to read "Luis Rodriguez".

Luis Rodriguez, P.E., Chief
Engineering Management Branch
Federal Insurance and Mitigation Administration



Federal Emergency Management Agency

Washington, D.C. 20472

LETTER OF MAP AMENDMENT DETERMINATION DOCUMENT (REMOVAL)

COMMUNITY AND MAP PANEL INFORMATION		LEGAL PROPERTY DESCRIPTION
COMMUNITY	TOWN OF OSWEGATCHIE, ST. LAWRENCE COUNTY, NEW YORK	A parcel of land, as described in the Deed recorded in Book 956, Page 929, in the Office of the County Clerk, St. Lawrence County, New York
	COMMUNITY NO.: 360708	
AFFECTED MAP PANEL	NUMBER: 3607080025C DATE: 5/1/1985	
FLOODING SOURCE: ST. LAWRENCE RIVER		APPROXIMATE LATITUDE & LONGITUDE OF PROPERTY: 44.621, -75.603 SOURCE OF LAT & LONG: GOOGLE EARTH PRO DATUM: NAD 83

DETERMINATION

LOT	BLOCK/ SECTION	SUBDIVISION	STREET	OUTCOME WHAT IS REMOVED FROM THE SFHA	FLOOD ZONE	1% ANNUAL CHANCE FLOOD ELEVATION (NGVD 29)	LOWEST ADJACENT GRADE ELEVATION (NGVD 29)	LOWEST LOT ELEVATION (NGVD 29)
--	--	--	39 Barr Road	Structure (Residence)	C	--	254.5 feet	--

Special Flood Hazard Area (SFHA) - The SFHA is an area that would be inundated by the flood having a 1-percent chance of being equaled or exceeded in any given year (base flood).

ADDITIONAL CONSIDERATIONS (Please refer to the appropriate section on Attachment 1 for the additional considerations listed below.)

PORTIONS REMAIN IN THE SFHA
ZONE A
STUDY UNDERWAY

This document provides the Federal Emergency Management Agency's determination regarding a request for a Letter of Map Amendment for the property described above. Using the information submitted and the effective National Flood Insurance Program (NFIP) map, we have determined that the structure(s) on the property(ies) is/are not located in the SFHA, an area inundated by the flood having a 1-percent chance of being equaled or exceeded in any given year (base flood). This document amends the effective NFIP map to remove the subject property from the SFHA located on the effective NFIP map; therefore, the Federal mandatory flood insurance requirement does not apply. However, the lender has the option to continue the flood insurance requirement to protect its financial risk on the loan. A Preferred Risk Policy (PRP) is available for buildings located outside the SFHA. Information about the PRP and how one can apply is enclosed.

This determination is based on the flood data presently available. The enclosed documents provide additional information regarding this determination. If you have any questions about this document, please contact the FEMA Map Assistance Center toll free at (877) 336-2627 (877-FEMA MAP) or by letter addressed to the Federal Emergency Management Agency, LOMC Clearinghouse, 847 South Pickett Street, Alexandria, VA 22304-4605.

Luis Rodriguez, P.E., Chief
Engineering Management Branch
Federal Insurance and Mitigation Administration



Federal Emergency Management Agency

Washington, D.C. 20472

LETTER OF MAP AMENDMENT DETERMINATION DOCUMENT (REMOVAL)

ATTACHMENT 1 (ADDITIONAL CONSIDERATIONS)

PORTIONS OF THE PROPERTY REMAIN IN THE SFHA (This Additional Consideration applies to the preceding 1 Property.)

Portions of this property, but not the subject of the Determination/Comment document, may remain in the Special Flood Hazard Area. Therefore, any future construction or substantial improvement on the property remains subject to Federal, State/Commonwealth, and local regulations for floodplain management.

ZONE A (This Additional Consideration applies to the preceding 1 Property.)

The National Flood Insurance Program map affecting this property depicts a Special Flood Hazard Area that was determined using the best flood hazard data available to FEMA, but without performing a detailed engineering analysis. The flood elevation used to make this determination is based on approximate methods and has not been formalized through the standard process for establishing base flood elevations published in the Flood Insurance Study. This flood elevation is subject to change.

STUDY UNDERWAY (This Additional Consideration applies to all properties in the LOMA DETERMINATION DOCUMENT (REMOVAL))

This determination is based on the flood data presently available. However, the Federal Emergency Management Agency is currently revising the National Flood Insurance Program (NFIP) map for the community. New flood data could be generated that may affect this property. When the new NFIP map is issued it will supersede this determination. The Federal requirement for the purchase of flood insurance will then be based on the newly revised NFIP map.

This attachment provides additional information regarding this request. If you have any questions about this attachment, please contact the FEMA Map Assistance Center toll free at (877) 336-2627 (877-FEMA MAP) or by letter addressed to the Federal Emergency Management Agency, LOMC Clearinghouse, 847 South Pickett Street, Alexandria, VA 22304-4605.

A handwritten signature in black ink, appearing to read "Luis Rodriguez".

Luis Rodriguez, P.E., Chief
Engineering Management Branch
Federal Insurance and Mitigation Administration



Federal Emergency Management Agency

Washington, D.C. 20472

LETTER OF MAP AMENDMENT DETERMINATION DOCUMENT (REMOVAL)

COMMUNITY AND MAP PANEL INFORMATION		LEGAL PROPERTY DESCRIPTION
COMMUNITY	TOWN OF OSWEGATCHIE, ST. LAWRENCE COUNTY, NEW YORK	A parcel of land, as described in the Warranty Deed recorded as Instrument No. R-2016-00002809, in the Office of the County Clerk, St. Lawrence County, New York
	COMMUNITY NO.: 360708	
AFFECTED MAP PANEL	NUMBER: 3607080025C DATE: 5/1/1985	
FLOODING SOURCE: SAINT LAWRENCE RIVER		APPROXIMATE LATITUDE & LONGITUDE OF PROPERTY: 44.621369, -75.602115 SOURCE OF LAT & LONG: LOMA LOGIC DATUM: NAD 83

DETERMINATION

LOT	BLOCK/ SECTION	SUBDIVISION	STREET	OUTCOME WHAT IS REMOVED FROM THE SFHA	FLOOD ZONE	1% ANNUAL CHANCE FLOOD ELEVATION (NGVD 29)	LOWEST ADJACENT GRADE ELEVATION (NGVD 29)	LOWEST LOT ELEVATION (NGVD 29)
--	--	--	30 Camp Road 41	Structure	C	--	254.0 feet	--

Special Flood Hazard Area (SFHA) - The SFHA is an area that would be inundated by the flood having a 1-percent chance of being equaled or exceeded in any given year (base flood).

ADDITIONAL CONSIDERATIONS (Please refer to the appropriate section on Attachment 1 for the additional considerations listed below.)

PORTIONS REMAIN IN THE SFHA
ZONE A

This document provides the Federal Emergency Management Agency's determination regarding a request for a Letter of Map Amendment for the property described above. Using the information submitted and the effective National Flood Insurance Program (NFIP) map, we have determined that the structure(s) on the property(ies) is/are not located in the SFHA, an area inundated by the flood having a 1-percent chance of being equaled or exceeded in any given year (base flood). This document amends the effective NFIP map to remove the subject property from the SFHA located on the effective NFIP map; therefore, the Federal mandatory flood insurance requirement does not apply. However, the lender has the option to continue the flood insurance requirement to protect its financial risk on the loan. A Preferred Risk Policy (PRP) is available for buildings located outside the SFHA. Information about the PRP and how one can apply is enclosed.

This determination is based on the flood data presently available. The enclosed documents provide additional information regarding this determination. If you have any questions about this document, please contact the FEMA Map Assistance Center toll free at (877) 336-2627 (877-FEMA MAP) or by letter addressed to the Federal Emergency Management Agency, LOMA Clearinghouse, 847 South Pickett Street, Alexandria, VA 22304-4605.

Luis Rodriguez, P.E., Chief
Engineering Management Branch
Federal Insurance and Mitigation Administration



Federal Emergency Management Agency

Washington, D.C. 20472

LETTER OF MAP AMENDMENT DETERMINATION DOCUMENT (REMOVAL)

ATTACHMENT 1 (ADDITIONAL CONSIDERATIONS)

PORTIONS OF THE PROPERTY REMAIN IN THE SFHA (This Additional Consideration applies to the preceding 1 Property.)

Portions of this property, but not the subject of the Determination/Comment document, may remain in the Special Flood Hazard Area. Therefore, any future construction or substantial improvement on the property remains subject to Federal, State/Commonwealth, and local regulations for floodplain management.

ZONE A (This Additional Consideration applies to the preceding 1 Property.)

The National Flood Insurance Program map affecting this property depicts a Special Flood Hazard Area that was determined using the best flood hazard data available to FEMA, but without performing a detailed engineering analysis. The flood elevation used to make this determination is based on approximate methods and has not been formalized through the standard process for establishing base flood elevations published in the Flood Insurance Study. This flood elevation is subject to change.

This attachment provides additional information regarding this request. If you have any questions about this attachment, please contact the FEMA Map Assistance Center toll free at (877) 336-2627 (877-FEMA MAP) or by letter addressed to the Federal Emergency Management Agency, LOMC Clearinghouse, 847 South Pickett Street, Alexandria, VA 22304-4605.

A handwritten signature in black ink, appearing to read "Luis Rodriguez".

Luis Rodriguez, P.E., Chief
Engineering Management Branch
Federal Insurance and Mitigation Administration



Federal Emergency Management Agency

Washington, D.C. 20472

LETTER OF MAP AMENDMENT DETERMINATION DOCUMENT (REMOVAL)

COMMUNITY AND MAP PANEL INFORMATION		LEGAL PROPERTY DESCRIPTION
COMMUNITY	TOWN OF OSWEGATCHIE, ST. LAWRENCE COUNTY, NEW YORK	Lot 8, Town of Oswegatchie, as described in the Warranty Deed recorded as Instrument No. R-2015-00015998, in the Office of the County Clerk, St. Lawrence County, New York
	COMMUNITY NO.: 360708	
AFFECTED MAP PANEL	NUMBER: 3607080025C DATE: 5/1/1985	
FLOODING SOURCE: SAINT LAWRENCE RIVER		APPROXIMATE LATITUDE & LONGITUDE OF PROPERTY: 44.641365, -75.576715 SOURCE OF LAT & LONG: LOMA LOGIC DATUM: NAD 83

DETERMINATION

LOT	BLOCK/ SECTION	SUBDIVISION	STREET	OUTCOME WHAT IS REMOVED FROM THE SFHA	FLOOD ZONE	1% ANNUAL CHANCE FLOOD ELEVATION (NGVD 29)	LOWEST ADJACENT GRADE ELEVATION (NGVD 29)	LOWEST LOT ELEVATION (NGVD 29)
8	--	Town of Oswegatchie	15 Fell Farm Road	Structure (Residence)	C	--	251.0 feet	--

Special Flood Hazard Area (SFHA) - The SFHA is an area that would be inundated by the flood having a 1-percent chance of being equaled or exceeded in any given year (base flood).

ADDITIONAL CONSIDERATIONS (Please refer to the appropriate section on Attachment 1 for the additional considerations listed below.)

PORTIONS REMAIN IN THE SFHA
ZONE A

This document provides the Federal Emergency Management Agency's determination regarding a request for a Letter of Map Amendment for the property described above. Using the information submitted and the effective National Flood Insurance Program (NFIP) map, we have determined that the structure(s) on the property(ies) is/are not located in the SFHA, an area inundated by the flood having a 1-percent chance of being equaled or exceeded in any given year (base flood). This document amends the effective NFIP map to remove the subject property from the SFHA located on the effective NFIP map; therefore, the Federal mandatory flood insurance requirement does not apply. However, the lender has the option to continue the flood insurance requirement to protect its financial risk on the loan. A Preferred Risk Policy (PRP) is available for buildings located outside the SFHA. Information about the PRP and how one can apply is enclosed.

This determination is based on the flood data presently available. The enclosed documents provide additional information regarding this determination. If you have any questions about this document, please contact the FEMA Map Assistance Center toll free at (877) 336-2627 (877-FEMA MAP) or by letter addressed to the Federal Emergency Management Agency, LOMA Clearinghouse, 847 South Pickett Street, Alexandria, VA 22304-4605.

Luis Rodriguez, P.E., Chief
Engineering Management Branch
Federal Insurance and Mitigation Administration



Federal Emergency Management Agency

Washington, D.C. 20472

LETTER OF MAP AMENDMENT DETERMINATION DOCUMENT (REMOVAL)

ATTACHMENT 1 (ADDITIONAL CONSIDERATIONS)

PORTIONS OF THE PROPERTY REMAIN IN THE SFHA (This Additional Consideration applies to the preceding 1 Property.)

Portions of this property, but not the subject of the Determination/Comment document, may remain in the Special Flood Hazard Area. Therefore, any future construction or substantial improvement on the property remains subject to Federal, State/Commonwealth, and local regulations for floodplain management.

ZONE A (This Additional Consideration applies to the preceding 1 Property.)

The National Flood Insurance Program map affecting this property depicts a Special Flood Hazard Area that was determined using the best flood hazard data available to FEMA, but without performing a detailed engineering analysis. The flood elevation used to make this determination is based on approximate methods and has not been formalized through the standard process for establishing base flood elevations published in the Flood Insurance Study. This flood elevation is subject to change.

This attachment provides additional information regarding this request. If you have any questions about this attachment, please contact the FEMA Map Assistance Center toll free at (877) 336-2627 (877-FEMA MAP) or by letter addressed to the Federal Emergency Management Agency, LOMC Clearinghouse, 847 South Pickett Street, Alexandria, VA 22304-4605.

A handwritten signature in black ink, appearing to read "Luis Rodriguez".

Luis Rodriguez, P.E., Chief
Engineering Management Branch
Federal Insurance and Mitigation Administration



Federal Emergency Management Agency

Washington, D.C. 20472

LETTER OF MAP AMENDMENT DETERMINATION DOCUMENT (REMOVAL)

COMMUNITY AND MAP PANEL INFORMATION		LEGAL PROPERTY DESCRIPTION
COMMUNITY	TOWN OF OSWEGATCHIE, ST. LAWRENCE COUNTY, NEW YORK	A parcel of land, as described in the N.Y. Deed - Warranty with Lien Covenant recorded in Liber 1013, Pages 343 and 344, in the Office of the County Clerk, St. Lawrence County, New York (TPN: 84.004-1-15.1)
	COMMUNITY NO.: 360708	
AFFECTED MAP PANEL	NUMBER: 3607080025C DATE: 5/1/1985	
FLOODING SOURCE: BLACK LAKE; OSWEGATCHIE RIVER		APPROXIMATE LATITUDE & LONGITUDE OF PROPERTY: 44.569680, -75.519061 SOURCE OF LAT & LONG: LOMA LOGIC DATUM: NAD 83

DETERMINATION

LOT	BLOCK/ SECTION	SUBDIVISION	STREET	OUTCOME WHAT IS REMOVED FROM THE SFHA	FLOOD ZONE	1% ANNUAL CHANCE FLOOD ELEVATION (NGVD 29)	LOWEST ADJACENT GRADE ELEVATION (NGVD 29)	LOWEST LOT ELEVATION (NGVD 29)
--	--	--	39 Memory Lane	Structure	C	--	280.9 feet	--

Special Flood Hazard Area (SFHA) - The SFHA is an area that would be inundated by the flood having a 1-percent chance of being equaled or exceeded in any given year (base flood).

ADDITIONAL CONSIDERATIONS (Please refer to the appropriate section on Attachment 1 for the additional considerations listed below.)

PORTIONS REMAIN IN THE SFHA
ZONE A

This document provides the Federal Emergency Management Agency's determination regarding a request for a Letter of Map Amendment for the property described above. Using the information submitted and the effective National Flood Insurance Program (NFIP) map, we have determined that the structure(s) on the property(ies) is/are not located in the SFHA, an area inundated by the flood having a 1-percent chance of being equaled or exceeded in any given year (base flood). This document amends the effective NFIP map to remove the subject property from the SFHA located on the effective NFIP map; therefore, the Federal mandatory flood insurance requirement does not apply. However, the lender has the option to continue the flood insurance requirement to protect its financial risk on the loan. A Preferred Risk Policy (PRP) is available for buildings located outside the SFHA. Information about the PRP and how one can apply is enclosed.

This determination is based on the flood data presently available. The enclosed documents provide additional information regarding this determination. If you have any questions about this document, please contact the FEMA Map Assistance Center toll free at (877) 336-2627 (877-FEMA MAP) or by letter addressed to the Federal Emergency Management Agency, LOMA Clearinghouse, 847 South Pickett Street, Alexandria, VA 22304-4605.

Luis V. Rodriguez, P.E., Director
Engineering and Modeling Division
Federal Insurance and Mitigation Administration



Federal Emergency Management Agency

Washington, D.C. 20472

LETTER OF MAP AMENDMENT DETERMINATION DOCUMENT (REMOVAL)

ATTACHMENT 1 (ADDITIONAL CONSIDERATIONS)

PORTIONS OF THE PROPERTY REMAIN IN THE SFHA (This Additional Consideration applies to the preceding 1 Property.)

Portions of this property, but not the subject of the Determination/Comment document, may remain in the Special Flood Hazard Area. Therefore, any future construction or substantial improvement on the property remains subject to Federal, State/Commonwealth, and local regulations for floodplain management.

ZONE A (This Additional Consideration applies to the preceding 1 Property.)

The National Flood Insurance Program map affecting this property depicts a Special Flood Hazard Area that was determined using the best flood hazard data available to FEMA, but without performing a detailed engineering analysis. The flood elevation used to make this determination is based on approximate methods and has not been formalized through the standard process for establishing base flood elevations published in the Flood Insurance Study. This flood elevation is subject to change.

This attachment provides additional information regarding this request. If you have any questions about this attachment, please contact the FEMA Map Assistance Center toll free at (877) 336-2627 (877-FEMA MAP) or by letter addressed to the Federal Emergency Management Agency, LOMC Clearinghouse, 847 South Pickett Street, Alexandria, VA 22304-4605.

A handwritten signature in black ink, appearing to read "Luis V. Rodriguez".

Luis V. Rodriguez, P.E., Director
Engineering and Modeling Division
Federal Insurance and Mitigation Administration



Federal Emergency Management Agency

Washington, D.C. 20472

LETTER OF MAP AMENDMENT DETERMINATION DOCUMENT (REMOVAL)

COMMUNITY AND MAP PANEL INFORMATION		LEGAL PROPERTY DESCRIPTION
COMMUNITY	TOWN OF OSWEGATCHIE, ST. LAWRENCE COUNTY, NEW YORK	A parcel of land, as described in the Warranty Deed with Lien Covenant recorded in Liber 1022, Pages 408, 409, and 410, in the Office of the County Clerk, St. Lawrence County, New York
	COMMUNITY NO.: 360708	
AFFECTED MAP PANEL	NUMBER: 3607080025C DATE: 5/1/1985	
FLOODING SOURCE: BLACK LAKE		APPROXIMATE LATITUDE & LONGITUDE OF PROPERTY: 44.570479, -75.516886 SOURCE OF LAT & LONG: LOMA LOGIC DATUM: NAD 83

DETERMINATION

LOT	BLOCK/ SECTION	SUBDIVISION	STREET	OUTCOME WHAT IS REMOVED FROM THE SFHA	FLOOD ZONE	1% ANNUAL CHANCE FLOOD ELEVATION (NGVD 29)	LOWEST ADJACENT GRADE ELEVATION (NGVD 29)	LOWEST LOT ELEVATION (NGVD 29)
--	--	--	34 Memory Lane	Structure (Residence)	C	--	277.5 feet	--

Special Flood Hazard Area (SFHA) - The SFHA is an area that would be inundated by the flood having a 1-percent chance of being equaled or exceeded in any given year (base flood).

ADDITIONAL CONSIDERATIONS (Please refer to the appropriate section on Attachment 1 for the additional considerations listed below.)

PORTIONS REMAIN IN THE SFHA
ZONE A

This document provides the Federal Emergency Management Agency's determination regarding a request for a Letter of Map Amendment for the property described above. Using the information submitted and the effective National Flood Insurance Program (NFIP) map, we have determined that the structure(s) on the property(ies) is/are not located in the SFHA, an area inundated by the flood having a 1-percent chance of being equaled or exceeded in any given year (base flood). This document amends the effective NFIP map to remove the subject property from the SFHA located on the effective NFIP map; therefore, the Federal mandatory flood insurance requirement does not apply. However, the lender has the option to continue the flood insurance requirement to protect its financial risk on the loan. A Preferred Risk Policy (PRP) is available for buildings located outside the SFHA. Information about the PRP and how one can apply is enclosed.

This determination is based on the flood data presently available. The enclosed documents provide additional information regarding this determination. If you have any questions about this document, please contact the FEMA Map Assistance Center toll free at (877) 336-2627 (877-FEMA MAP) or by letter addressed to the Federal Emergency Management Agency, LOMA Clearinghouse, 847 South Pickett Street, Alexandria, VA 22304-4605.

Luis V. Rodriguez, P.E., Director
Engineering and Modeling Division
Federal Insurance and Mitigation Administration



Federal Emergency Management Agency

Washington, D.C. 20472

LETTER OF MAP AMENDMENT DETERMINATION DOCUMENT (REMOVAL)

ATTACHMENT 1 (ADDITIONAL CONSIDERATIONS)

PORTIONS OF THE PROPERTY REMAIN IN THE SFHA (This Additional Consideration applies to the preceding 1 Property.)

Portions of this property, but not the subject of the Determination/Comment document, may remain in the Special Flood Hazard Area. Therefore, any future construction or substantial improvement on the property remains subject to Federal, State/Commonwealth, and local regulations for floodplain management.

ZONE A (This Additional Consideration applies to the preceding 1 Property.)

The National Flood Insurance Program map affecting this property depicts a Special Flood Hazard Area that was determined using the best flood hazard data available to FEMA, but without performing a detailed engineering analysis. The flood elevation used to make this determination is based on approximate methods and has not been formalized through the standard process for establishing base flood elevations published in the Flood Insurance Study. This flood elevation is subject to change.

This attachment provides additional information regarding this request. If you have any questions about this attachment, please contact the FEMA Map Assistance Center toll free at (877) 336-2627 (877-FEMA MAP) or by letter addressed to the Federal Emergency Management Agency, LOMC Clearinghouse, 847 South Pickett Street, Alexandria, VA 22304-4605.

A handwritten signature in black ink, appearing to read "Luis V. Rodriguez".

Luis V. Rodriguez, P.E., Director
Engineering and Modeling Division
Federal Insurance and Mitigation Administration



Federal Emergency Management Agency

Washington, D.C. 20472

LETTER OF MAP AMENDMENT DETERMINATION DOCUMENT (REMOVAL)

COMMUNITY AND MAP PANEL INFORMATION		LEGAL PROPERTY DESCRIPTION
COMMUNITY	TOWN OF OSWEGATCHIE, ST. LAWRENCE COUNTY, NEW YORK	A parcel of land, as described in the Warranty Deed with Lien Covenant recorded as Instrument No. 2001-00015549, in the Office of the County Clerk, St. Lawrence County, New York (TM: 84.076-2-1)
	COMMUNITY NO: 360708	
AFFECTED MAP PANEL	NUMBER: 3607080025C	
	DATE: 5/1/1985	
FLOODING SOURCE: BLACK LAKE		APPROXIMATE LATITUDE & LONGITUDE OF PROPERTY: 44.570764, -75.516458 SOURCE OF LAT & LONG: COMMUNITY GIS DATUM: NAD 27

DETERMINATION

LOT	BLOCK/ SECTION	SUBDIVISION	STREET	OUTCOME WHAT IS REMOVED FROM THE SFHA	FLOOD ZONE	1% ANNUAL CHANCE FLOOD ELEVATION (NGVD 29)	LOWEST ADJACENT GRADE ELEVATION (NGVD 29)	LOWEST LOT ELEVATION (NGVD 29)
--	--	--	26 Memory Lane	Structure	C	--	278.6 feet	--

Special Flood Hazard Area (SFHA) - The SFHA is an area that would be inundated by the flood having a 1-percent chance of being equaled or exceeded in any given year (base flood).

ADDITIONAL CONSIDERATIONS (Please refer to the appropriate section on Attachment 1 for the additional considerations listed below.)

ZONE A
eLOMA DETERMINATION

This document provides the Federal Emergency Management Agency's determination regarding a request for a Letter of Map Amendment for the property described above. Using the information submitted and the effective National Flood Insurance Program (NFIP) map, we have determined that the structure(s) on the property(ies) is/are not located in the SFHA, an area inundated by the flood having a 1-percent chance of being equaled or exceeded in any given year (base flood). This document amends the effective NFIP map to remove the subject property from the SFHA located on the effective NFIP map; therefore, the Federal mandatory flood insurance requirement does not apply. However, the lender has the option to continue the flood insurance requirement to protect its financial risk on the loan. A Preferred Risk Policy (PRP) is available for buildings located outside the SFHA. Information about the PRP and how one can apply is enclosed.

This determination is based on the flood data presently available. If there are any errors on this eLOMA Determination Letter that cause FEMA to rescind and/or nullify the determination the property owner should consult the Licensed Professional that submitted this eLOMA. The enclosed documents provide additional information regarding this determination. If you have any questions about this document, please contact the FEMA Map Assistance Center toll free at (877) 336-2627 (877-FEMA MAP) or by letter addressed to the Federal Emergency Management Agency, Attn: North Wind Resource Partners (NWRP) eLOMA Coordinator, 3601 Eisenhower Avenue, Alexandria, VA 22304-4605, Fax: 703-751-7415.

Luis V. Rodriguez, P.E., Director
Engineering and Modeling Division
Federal Insurance and Mitigation Administration

eLOMA



Federal Emergency Management Agency

Washington, D.C. 20472

LETTER OF MAP AMENDMENT DETERMINATION DOCUMENT (REMOVAL)

ATTACHMENT 1 (ADDITIONAL CONSIDERATIONS)

Structure Removal:

The following considerations may or may not apply to the determination for your Structure:

ZONE A - The National Flood Insurance Program map affecting this property depicts a Special Flood Hazard Area that was determined using the best flood hazard data available to FEMA, but without performing a detailed engineering analysis. The flood elevation used to make this determination is based on approximate methods and has not been formalized through the standard process for establishing base flood elevations published in the Flood Insurance Study. This flood elevation is subject to change.

PORTIONS OF THE PROPERTY REMAIN IN THE FLOODWAY - A portion of this property is located within the National Flood Insurance Program (NFIP) regulatory floodway for the flooding source indicated on the Determination Document while the subject of this determination is not. The NFIP regulatory floodway is the area that must remain unobstructed in order to prevent unacceptable increases in base flood elevations. Therefore, no construction may take place in a NFIP regulatory floodway that may cause an increase in the base flood elevation. The NFIP regulatory floodway is provided to the community as a tool to regulate floodplain development. Modifications to the NFIP regulatory floodway must be accepted by both the Federal Emergency Management Agency (FEMA) and the community involved. Appropriate community actions are defined in Paragraph 60.3(d) of the NFIP regulations. Any proposed revision to the NFIP regulatory floodway must be submitted to FEMA by community officials. The community should contact either the Regional Director (for those communities in Regions I-IV), or the Regional Engineer (Region V) for guidance on the data which must be submitted for a revision to the NFIP regulatory floodway.

PORTIONS OF THE PROPERTY REMAIN IN THE SFHA -This Determination Document has removed the subject of the determination from the Special Flood Hazard Area (SFHA). However, portions of the property may remain in the SFHA. Therefore, any future construction or substantial improvement on the property remains subject to Federal, State/Commonwealth, and local regulations for floodplain management.

STUDY UNDERWAY - This determination is based on the flood data presently available. However, the Federal Emergency Management Agency may be currently revising the National Flood Insurance Program (NFIP) map for the community. New flood data could be generated that may affect this property. When the new NFIP map is issued it will supersede this determination. The Federal requirement for the purchase of flood insurance will then be based on the newly revised NFIP map.

EXTRATERRITORIAL JURISDICTION - The subject of the determination is shown on the National Flood Insurance Program map and may be located in an Extraterritorial Jurisdiction area for the community indicated on the Determination Document.

This attachment provides additional information regarding this request. If you have any questions about this attachment, please contact the FEMA Map Assistance Center toll free at (877) 336-2627 (877-FEMA MAP) or by letter addressed to the Federal Emergency Management Agency, Attn: North Wind Resource Partners (NWRP) eLOMA Coordinator, NWRP eLOMA Coordinator, 3601 Eisenhower Ave., Alexandria, VA 22304-6439, Fax: 703-751-7415

Luis V. Rodriguez, P.E., Director
Engineering and Modeling Division
Federal Insurance and Mitigation Administration

eLOMA



Federal Emergency Management Agency

Washington, D.C. 20472

LETTER OF MAP AMENDMENT DETERMINATION DOCUMENT (REMOVAL)

ATTACHMENT 1 (ADDITIONAL CONSIDERATIONS)

GREAT LAKES - The Federal Emergency Management Agency (FEMA) has based this determination on elevation data which is published in the current Flood Insurance Study for the community. However, the elevations established in the U.S. Army Corps of Engineers (USACE) reports on the Great Lakes are the best available data known to us. If in the future there are any subsequent map revisions to the National Flood Insurance Program map and the USACE reports remain the best available data known, FEMA will use those elevations for any such revisions. Further, be advised that the elevations on the Flood Insurance Rate Map (FIRM) may only reflect the Stillwater elevation for the lake and may not account for the effects of wind driven waves or wave run-up. On-site conditions such as wind speed, wind direction, fetch distance, water depth and the slope of the beach or bluff may result in significant increases to the base flood elevation. Therefore, it is strongly recommended that the requestor be aware of these circumstances and, if warranted, evaluate the effects of wind driven waves along the shoreline of the property.

STATE AND LOCAL CONSIDERATIONS - Please note that this document does not override or supersede any State or local procedural or substantive provisions which may apply to floodplain management requirements associated with amendments to State or local floodplain zoning ordinances, maps, or State or local procedures adopted under the National Flood Insurance Program.

COASTAL BARRIER RESOURCE SYSTEM - The subject of this Determination Document may be located within the Coastal Barrier Resource System (CBRS). Federal financial assistance, including Federal flood insurance, is not available in CBRS areas for new construction or substantial improvements occurring after the date on which the area was declared by Congress to be part of the CBRS or otherwise protected area as required by the Coastal Barrier Resources Act (Public Law 97-348) and the Coastal Barrier Improvement Act 1990 (Public Law 101-591). This date is indicated on the National Flood Insurance Program map. For further information on this property and the CBRS or otherwise protected area designation, contact the U.S. Department of the Interior.

This attachment provides additional information regarding this request. If you have any questions about this attachment, please contact the FEMA Map Assistance Center toll free at (877) 336-2627 (877-FEMA MAP) or by letter addressed to the Federal Emergency Management Agency, Attn: North Wind Resource Partners (NWRP) eLOMA Coordinator, NWRP eLOMA Coordinator, 3601 Eisenhower Ave., Alexandria, VA 22304-6439, Fax: 703-751-7415

A handwritten signature in black ink, appearing to read "Luis V. Rodriguez".

Luis V. Rodriguez, P.E., Director
Engineering and Modeling Division
Federal Insurance and Mitigation Administration



Federal Emergency Management Agency

Washington, D.C. 20472

LETTER OF MAP AMENDMENT DETERMINATION DOCUMENT (NON-REMOVAL)

COMMUNITY AND MAP PANEL INFORMATION		LEGAL PROPERTY DESCRIPTION
COMMUNITY	TOWN OF OSWEGATCHIE, ST. LAWRENCE COUNTY, NEW YORK	A parcel of land, as described in the Quitclaim Deed recorded as Document No. R-2016-00016233, in the Office of the County Clerk, St. Lawrence County, New York
	COMMUNITY NO.: 360708	
AFFECTED MAP PANEL	NUMBER: 3607080025C DATE: 5/1/1985	
FLOODING SOURCE: SAINT LAWRENCE RIVER		APPROXIMATE LATITUDE & LONGITUDE OF PROPERTY: 44.685136, -75.514178 SOURCE OF LAT & LONG: LOMA LOGIC DATUM: NAD 83

DETERMINATION

LOT	BLOCK/ SECTION	SUBDIVISION	STREET	OUTCOME WHAT IS NOT REMOVED FROM THE SFHA	FLOOD ZONE	1% ANNUAL CHANCE FLOOD ELEVATION (NGVD 29)	LOWEST ADJACENT GRADE ELEVATION (NGVD 29)	LOWEST LOT ELEVATION (NGVD 29)
--	--	--	7824 State Highway 68	Property	A	248.6 feet	--	246.3 feet

Special Flood Hazard Area (SFHA) - The SFHA is an area that would be inundated by the flood having a 1-percent chance of being equaled or exceeded in any given year (base flood).

ADDITIONAL CONSIDERATIONS (Please refer to the appropriate section on Attachment 1 for the additional considerations listed below.)

ZONE A

This document provides the Federal Emergency Management Agency's determination regarding a request for a Letter of Map Amendment for the property described above. Using the information submitted and the effective National Flood Insurance Program (NFIP) map, we have determined that the property(ies) is/are located in the SFHA, an area inundated by the flood having a 1-percent chance of being equaled or exceeded in any given year (base flood). Therefore, flood insurance is required for the property described above. The lowest adjacent grade elevation to a structure must be at or above the Base Flood Elevation for a structure to be outside of the SFHA.

This determination is based on the flood data presently available. The enclosed documents provide additional information regarding this determination and information regarding your options for obtaining a Letter of Map Amendment. If you have any questions about this document, please contact the FEMA Map Information eXchange (FMIX) toll free at (877) 336-2627 (877-FEMA MAP) or by letter addressed to the Federal Emergency Management Agency, Engineering Library, 3601 Eisenhower Ave Ste 500, Alexandria, VA 22304-6426.

Luis V. Rodriguez, P.E., Director
Engineering and Modeling Division
Federal Insurance and Mitigation Administration



Federal Emergency Management Agency

Washington, D.C. 20472

LETTER OF MAP AMENDMENT DETERMINATION DOCUMENT (NON-REMOVAL)

ATTACHMENT 1 (ADDITIONAL CONSIDERATIONS)

ZONE A (This Additional Consideration applies to the preceding 1 Property.)

The National Flood Insurance Program map affecting this property depicts a Special Flood Hazard Area that was determined using the best flood hazard data available to FEMA, but without performing a detailed engineering analysis. The flood elevation used to make this determination is based on approximate methods and has not been formalized through the standard process for establishing base flood elevations published in the Flood Insurance Study. This flood elevation is subject to change.

This attachment provides additional information regarding this request. If you have any questions about this attachment, please contact the FEMA Map Information eXchange (FMIX) toll free at (877) 336-2627 (877-FEMA MAP) or by letter addressed to the Federal Emergency Management Agency, Engineering Library, 3601 Eisenhower Ave Ste 500, Alexandria, VA 22304-6426.

A handwritten signature in black ink, appearing to read "Luis V. Rodriguez".

Luis V. Rodriguez, P.E., Director
Engineering and Modeling Division
Federal Insurance and Mitigation Administration



Federal Emergency Management Agency

Washington, D.C. 20472

LETTER OF MAP AMENDMENT DETERMINATION DOCUMENT (REMOVAL)

COMMUNITY AND MAP PANEL INFORMATION		LEGAL PROPERTY DESCRIPTION
COMMUNITY	TOWN OF OSWEGATCHIE, ST. LAWRENCE COUNTY, NEW YORK	A parcel of land, as described in the Warranty Deed (Individual and Corporation) recorded as Document No. R-2015-00014951, in the Office of the County Clerk, St. Lawrence County, New York
	COMMUNITY NO.: 360708	
AFFECTED MAP PANEL	NUMBER: 3607080025C DATE: 5/1/1985	
FLOODING SOURCE: OSWEGATCHIE RIVER		APPROXIMATE LATITUDE & LONGITUDE OF PROPERTY: 44.620420, -75.390487 SOURCE OF LAT & LONG: LOMA LOGIC DATUM: NAD 83

DETERMINATION

LOT	BLOCK/ SECTION	SUBDIVISION	STREET	OUTCOME WHAT IS REMOVED FROM THE SFHA	FLOOD ZONE	1% ANNUAL CHANCE FLOOD ELEVATION (NGVD 29)	LOWEST ADJACENT GRADE ELEVATION (NGVD 29)	LOWEST LOT ELEVATION (NGVD 29)
--	--	--	1977 County Route 15	Structure (Residence)	C	--	292.1 feet	--

Special Flood Hazard Area (SFHA) - The SFHA is an area that would be inundated by the flood having a 1-percent chance of being equaled or exceeded in any given year (base flood).

ADDITIONAL CONSIDERATIONS (Please refer to the appropriate section on Attachment 1 for the additional considerations listed below.)

PORTIONS REMAIN IN THE SFHA
ZONE A

This document provides the Federal Emergency Management Agency's determination regarding a request for a Letter of Map Amendment for the property described above. Using the information submitted and the effective National Flood Insurance Program (NFIP) map, we have determined that the structure(s) on the property(ies) is/are not located in the SFHA, an area inundated by the flood having a 1-percent chance of being equaled or exceeded in any given year (base flood). This document amends the effective NFIP map to remove the subject property from the SFHA located on the effective NFIP map; therefore, the Federal mandatory flood insurance requirement does not apply. However, the lender has the option to continue the flood insurance requirement to protect its financial risk on the loan. A Preferred Risk Policy (PRP) is available for buildings located outside the SFHA. Information about the PRP and how one can apply is enclosed.

This determination is based on the flood data presently available. The enclosed documents provide additional information regarding this determination. If you have any questions about this document, please contact the FEMA Map Information eXchange (FMIX) toll free at (877) 336-2627 (877-FEMA MAP) or by letter addressed to the Federal Emergency Management Agency, Engineering Library, 3601 Eisenhower Ave Ste 500, Alexandria, VA 22304-6426.

Luis V. Rodriguez, P.E., Director
Engineering and Modeling Division
Federal Insurance and Mitigation Administration



Federal Emergency Management Agency

Washington, D.C. 20472

LETTER OF MAP AMENDMENT DETERMINATION DOCUMENT (REMOVAL)

ATTACHMENT 1 (ADDITIONAL CONSIDERATIONS)

PORTIONS OF THE PROPERTY REMAIN IN THE SFHA (This Additional Consideration applies to the preceding 1 Property.)

Portions of this property, but not the subject of the Determination/Comment document, may remain in the Special Flood Hazard Area. Therefore, any future construction or substantial improvement on the property remains subject to Federal, State/Commonwealth, and local regulations for floodplain management.

ZONE A (This Additional Consideration applies to the preceding 1 Property.)

The National Flood Insurance Program map affecting this property depicts a Special Flood Hazard Area that was determined using the best flood hazard data available to FEMA, but without performing a detailed engineering analysis. The flood elevation used to make this determination is based on approximate methods and has not been formalized through the standard process for establishing base flood elevations published in the Flood Insurance Study. This flood elevation is subject to change.

This attachment provides additional information regarding this request. If you have any questions about this attachment, please contact the FEMA Map Information eXchange (FMIX) toll free at (877) 336-2627 (877-FEMA MAP) or by letter addressed to the Federal Emergency Management Agency, Engineering Library, 3601 Eisenhower Ave Ste 500, Alexandria, VA 22304-6426.

A handwritten signature in black ink, appearing to read "Luis V. Rodriguez".

Luis V. Rodriguez, P.E., Director
Engineering and Modeling Division
Federal Insurance and Mitigation Administration



Federal Emergency Management Agency

Washington, D.C. 20472

LETTER OF MAP AMENDMENT DETERMINATION DOCUMENT (REMOVAL)

COMMUNITY AND MAP PANEL INFORMATION		LEGAL PROPERTY DESCRIPTION
COMMUNITY	TOWN OF OSWEGATCHIE, ST. LAWRENCE COUNTY, NEW YORK	A parcel of land, as described in the Deed recorded as File No. 24421503, in the Office of the County Clerk, St. Lawrence County, New York
	COMMUNITY NO.: 360708	
AFFECTED MAP PANEL	NUMBER: 3607080025C DATE: 5/1/1985	
FLOODING SOURCE: SAINT LAWRENCE RIVER		APPROXIMATE LATITUDE & LONGITUDE OF PROPERTY: 44.684287, -75.516036 SOURCE OF LAT & LONG: LOMA LOGIC DATUM: NAD 83

DETERMINATION

LOT	BLOCK/ SECTION	SUBDIVISION	STREET	OUTCOME WHAT IS REMOVED FROM THE SFHA	FLOOD ZONE	1% ANNUAL CHANCE FLOOD ELEVATION (NGVD 29)	LOWEST ADJACENT GRADE ELEVATION (NGVD 29)	LOWEST LOT ELEVATION (NGVD 29)
--	--	--	7860 State Highway 68	Structure (Residence)	C	--	253.9 feet	--

Special Flood Hazard Area (SFHA) - The SFHA is an area that would be inundated by the flood having a 1-percent chance of being equaled or exceeded in any given year (base flood).

ADDITIONAL CONSIDERATIONS (Please refer to the appropriate section on Attachment 1 for the additional considerations listed below.)

PORTIONS REMAIN IN THE SFHA
ZONE A

This document provides the Federal Emergency Management Agency's determination regarding a request for a Letter of Map Amendment for the property described above. Using the information submitted and the effective National Flood Insurance Program (NFIP) map, we have determined that the structure(s) on the property(ies) is/are not located in the SFHA, an area inundated by the flood having a 1-percent chance of being equaled or exceeded in any given year (base flood). This document amends the effective NFIP map to remove the subject property from the SFHA located on the effective NFIP map; therefore, the Federal mandatory flood insurance requirement does not apply. However, the lender has the option to continue the flood insurance requirement to protect its financial risk on the loan. A Preferred Risk Policy (PRP) is available for buildings located outside the SFHA. Information about the PRP and how one can apply is enclosed.

This determination is based on the flood data presently available. The enclosed documents provide additional information regarding this determination. If you have any questions about this document, please contact the FEMA Map Information eXchange (FMIX) toll free at (877) 336-2627 (877-FEMA MAP) or by letter addressed to the Federal Emergency Management Agency, Engineering Library, 3601 Eisenhower Ave Ste 500, Alexandria, VA 22304-6426.

Luis V. Rodriguez, P.E., Director
Engineering and Modeling Division
Federal Insurance and Mitigation Administration



Federal Emergency Management Agency

Washington, D.C. 20472

LETTER OF MAP AMENDMENT DETERMINATION DOCUMENT (REMOVAL)

ATTACHMENT 1 (ADDITIONAL CONSIDERATIONS)

PORTIONS OF THE PROPERTY REMAIN IN THE SFHA (This Additional Consideration applies to the preceding 1 Property.)

Portions of this property, but not the subject of the Determination/Comment document, may remain in the Special Flood Hazard Area. Therefore, any future construction or substantial improvement on the property remains subject to Federal, State/Commonwealth, and local regulations for floodplain management.

ZONE A (This Additional Consideration applies to the preceding 1 Property.)

The National Flood Insurance Program map affecting this property depicts a Special Flood Hazard Area that was determined using the best flood hazard data available to FEMA, but without performing a detailed engineering analysis. The flood elevation used to make this determination is based on approximate methods and has not been formalized through the standard process for establishing base flood elevations published in the Flood Insurance Study. This flood elevation is subject to change.

This attachment provides additional information regarding this request. If you have any questions about this attachment, please contact the FEMA Map Information eXchange (FMIX) toll free at (877) 336-2627 (877-FEMA MAP) or by letter addressed to the Federal Emergency Management Agency, Engineering Library, 3601 Eisenhower Ave Ste 500, Alexandria, VA 22304-6426.

A handwritten signature in black ink, appearing to read "Luis V. Rodriguez".

Luis V. Rodriguez, P.E., Director
Engineering and Modeling Division
Federal Insurance and Mitigation Administration



Federal Emergency Management Agency

Washington, D.C. 20472

LETTER OF MAP AMENDMENT DETERMINATION DOCUMENT (REMOVAL)

COMMUNITY AND MAP PANEL INFORMATION		LEGAL PROPERTY DESCRIPTION
COMMUNITY	TOWN OF STOCKHOLM, ST. LAWRENCE COUNTY, NEW YORK	Lot 41, Mile Square, as described in the Deed, recorded as Instrument No. R-2012-00015549, in the Office of the County Clerk, St. Lawrence County, New York
	COMMUNITY NO.: 361429	
AFFECTED MAP PANEL	NUMBER: 3614290004B	
	DATE: 4/15/1986	
FLOODING SOURCE: ST. REGIS RIVER		APPROXIMATE LATITUDE & LONGITUDE OF PROPERTY: 44.790, -74.783 SOURCE OF LAT & LONG: GOOGLE EARTH PRO DATUM: NAD 83

DETERMINATION

LOT	BLOCK/ SECTION	SUBDIVISION	STREET	OUTCOME WHAT IS REMOVED FROM THE SFHA	FLOOD ZONE	1% ANNUAL CHANCE FLOOD ELEVATION (NGVD 29)	LOWEST ADJACENT GRADE ELEVATION (NGVD 29)	LOWEST LOT ELEVATION (NGVD 29)
41	--	Mile Square	1832 County Route 49	Structure (Residence)	C	301.9 feet	314.3 feet	--

Special Flood Hazard Area (SFHA) - The SFHA is an area that would be inundated by the flood having a 1-percent chance of being equaled or exceeded in any given year (base flood).

ADDITIONAL CONSIDERATIONS (Please refer to the appropriate section on Attachment 1 for the additional considerations listed below.)

PORTIONS REMAIN IN THE SFHA
ZONE A

This document provides the Federal Emergency Management Agency's determination regarding a request for a Letter of Map Amendment for the property described above. Using the information submitted and the effective National Flood Insurance Program (NFIP) map, we have determined that the structure(s) on the property(ies) is/are not located in the SFHA, an area inundated by the flood having a 1-percent chance of being equaled or exceeded in any given year (base flood). This document amends the effective NFIP map to remove the subject property from the SFHA located on the effective NFIP map; therefore, the Federal mandatory flood insurance requirement does not apply. However, the lender has the option to continue the flood insurance requirement to protect its financial risk on the loan. A Preferred Risk Policy (PRP) is available for buildings located outside the SFHA. Information about the PRP and how one can apply is enclosed.

This determination is based on the flood data presently available. The enclosed documents provide additional information regarding this determination. If you have any questions about this document, please contact the FEMA Map Assistance Center toll free at (877) 336-2627 (877-FEMA MAP) or by letter addressed to the Federal Emergency Management Agency, LOMC Clearinghouse, 847 South Pickett Street, Alexandria, VA 22304-4605.

Luis Rodriguez, P.E., Chief
Engineering Management Branch
Federal Insurance and Mitigation Administration



Federal Emergency Management Agency

Washington, D.C. 20472

LETTER OF MAP AMENDMENT DETERMINATION DOCUMENT (REMOVAL)

ATTACHMENT 1 (ADDITIONAL CONSIDERATIONS)

PORTIONS OF THE PROPERTY REMAIN IN THE SFHA (This Additional Consideration applies to the preceding 1 Property.)

Portions of this property, but not the subject of the Determination/Comment document, may remain in the Special Flood Hazard Area. Therefore, any future construction or substantial improvement on the property remains subject to Federal, State/Commonwealth, and local regulations for floodplain management.

ZONE A (This Additional Consideration applies to the preceding 1 Property.)

The National Flood Insurance Program map affecting this property depicts a Special Flood Hazard Area that was determined using the best flood hazard data available to FEMA, but without performing a detailed engineering analysis. The flood elevation used to make this determination is based on approximate methods and has not been formalized through the standard process for establishing base flood elevations published in the Flood Insurance Study. This flood elevation is subject to change.

This attachment provides additional information regarding this request. If you have any questions about this attachment, please contact the FEMA Map Assistance Center toll free at (877) 336-2627 (877-FEMA MAP) or by letter addressed to the Federal Emergency Management Agency, LOMC Clearinghouse, 847 South Pickett Street, Alexandria, VA 22304-4605.

A handwritten signature in black ink, appearing to read "Luis Rodriguez".

Luis Rodriguez, P.E., Chief
Engineering Management Branch
Federal Insurance and Mitigation Administration



Federal Emergency Management Agency

Washington, D.C. 20472

LETTER OF MAP AMENDMENT DETERMINATION DOCUMENT (REMOVAL)

COMMUNITY AND MAP PANEL INFORMATION		LEGAL PROPERTY DESCRIPTION
COMMUNITY	TOWN OF STOCKHOLM, ST. LAWRENCE COUNTY, NEW YORK	A parcel of land, as described in the Warranty Deed with Lien Covenant, recorded as Document No. 2005-00012428, in the Office of the County Clerk, St. Lawrence County, New York
	COMMUNITY NO.: 361429	
AFFECTED MAP PANEL	NUMBER: 3614290004B DATE: 4/15/1986	
FLOODING SOURCE: ST. REGIS RIVER		APPROXIMATE LATITUDE & LONGITUDE OF PROPERTY: 44.790, -74.785 SOURCE OF LAT & LONG: GOOGLE EARTH PRO DATUM: NAD 83

DETERMINATION

LOT	BLOCK/ SECTION	SUBDIVISION	STREET	OUTCOME WHAT IS REMOVED FROM THE SFHA	FLOOD ZONE	1% ANNUAL CHANCE FLOOD ELEVATION (NGVD 29)	LOWEST ADJACENT GRADE ELEVATION (NGVD 29)	LOWEST LOT ELEVATION (NGVD 29)
--	--	--	225 State Highway 420	Structure	C	301.9 feet	308.6 feet	--

Special Flood Hazard Area (SFHA) - The SFHA is an area that would be inundated by the flood having a 1-percent chance of being equaled or exceeded in any given year (base flood).

ADDITIONAL CONSIDERATIONS (Please refer to the appropriate section on Attachment 1 for the additional considerations listed below.)

PORTIONS REMAIN IN THE SFHA
ZONE A

This document provides the Federal Emergency Management Agency's determination regarding a request for a Letter of Map Amendment for the property described above. Using the information submitted and the effective National Flood Insurance Program (NFIP) map, we have determined that the structure(s) on the property(ies) is/are not located in the SFHA, an area inundated by the flood having a 1-percent chance of being equaled or exceeded in any given year (base flood). This document amends the effective NFIP map to remove the subject property from the SFHA located on the effective NFIP map; therefore, the Federal mandatory flood insurance requirement does not apply. However, the lender has the option to continue the flood insurance requirement to protect its financial risk on the loan. A Preferred Risk Policy (PRP) is available for buildings located outside the SFHA. Information about the PRP and how one can apply is enclosed.

This determination is based on the flood data presently available. The enclosed documents provide additional information regarding this determination. If you have any questions about this document, please contact the FEMA Map Assistance Center toll free at (877) 336-2627 (877-FEMA MAP) or by letter addressed to the Federal Emergency Management Agency, LOMC Clearinghouse, 847 South Pickett Street, Alexandria, VA 22304-4605.

Luis Rodriguez, P.E., Chief
Engineering Management Branch
Federal Insurance and Mitigation Administration



Federal Emergency Management Agency

Washington, D.C. 20472

LETTER OF MAP AMENDMENT DETERMINATION DOCUMENT (REMOVAL)

ATTACHMENT 1 (ADDITIONAL CONSIDERATIONS)

PORTIONS OF THE PROPERTY REMAIN IN THE SFHA (This Additional Consideration applies to the preceding 1 Property.)

Portions of this property, but not the subject of the Determination/Comment document, may remain in the Special Flood Hazard Area. Therefore, any future construction or substantial improvement on the property remains subject to Federal, State/Commonwealth, and local regulations for floodplain management.

ZONE A (This Additional Consideration applies to the preceding 1 Property.)

The National Flood Insurance Program map affecting this property depicts a Special Flood Hazard Area that was determined using the best flood hazard data available to FEMA, but without performing a detailed engineering analysis. The flood elevation used to make this determination is based on approximate methods and has not been formalized through the standard process for establishing base flood elevations published in the Flood Insurance Study. This flood elevation is subject to change.

This attachment provides additional information regarding this request. If you have any questions about this attachment, please contact the FEMA Map Assistance Center toll free at (877) 336-2627 (877-FEMA MAP) or by letter addressed to the Federal Emergency Management Agency, LOMC Clearinghouse, 847 South Pickett Street, Alexandria, VA 22304-4605.

A handwritten signature in black ink, appearing to read "Luis Rodriguez".

Luis Rodriguez, P.E., Chief
Engineering Management Branch
Federal Insurance and Mitigation Administration



Federal Emergency Management Agency

Washington, D.C. 20472

LETTER OF MAP AMENDMENT DETERMINATION DOCUMENT (REMOVAL)

COMMUNITY AND MAP PANEL INFORMATION		LEGAL PROPERTY DESCRIPTION
COMMUNITY	TOWN OF STOCKHOLM, ST. LAWRENCE COUNTY, NEW YORK	A parcel of land, as described in the Warranty Deed, recorded on November 27, 2000, in the Office of the County Clerk, St. Lawrence County, New York (TMI: 55.001-1-5)
	COMMUNITY NO.: 361429	
AFFECTED MAP PANEL	NUMBER: 3614290003B	
	DATE: 4/15/1986	
FLOODING SOURCE: TROUT BROOK		APPROXIMATE LATITUDE & LONGITUDE OF PROPERTY: 44.726, -74.856 SOURCE OF LAT & LONG: GOOGLE EARTH PRO DATUM: NAD 83

DETERMINATION

LOT	BLOCK/ SECTION	SUBDIVISION	STREET	OUTCOME WHAT IS REMOVED FROM THE SFHA	FLOOD ZONE	1% ANNUAL CHANCE FLOOD ELEVATION (NGVD 29)	LOWEST ADJACENT GRADE ELEVATION (NGVD 29)	LOWEST LOT ELEVATION (NGVD 29)
--	--	--	16 Old Forge Road	Structure (Residence)	C	--	368.9 feet	--

Special Flood Hazard Area (SFHA) - The SFHA is an area that would be inundated by the flood having a 1-percent chance of being equaled or exceeded in any given year (base flood).

ADDITIONAL CONSIDERATIONS (Please refer to the appropriate section on Attachment 1 for the additional considerations listed below.)

PORTIONS REMAIN IN THE SFHA
ZONE A

This document provides the Federal Emergency Management Agency's determination regarding a request for a Letter of Map Amendment for the property described above. Using the information submitted and the effective National Flood Insurance Program (NFIP) map, we have determined that the structure(s) on the property(ies) is/are not located in the SFHA, an area inundated by the flood having a 1-percent chance of being equaled or exceeded in any given year (base flood). This document amends the effective NFIP map to remove the subject property from the SFHA located on the effective NFIP map; therefore, the Federal mandatory flood insurance requirement does not apply. However, the lender has the option to continue the flood insurance requirement to protect its financial risk on the loan. A Preferred Risk Policy (PRP) is available for buildings located outside the SFHA. Information about the PRP and how one can apply is enclosed.

This determination is based on the flood data presently available. The enclosed documents provide additional information regarding this determination. If you have any questions about this document, please contact the FEMA Map Assistance Center toll free at (877) 336-2627 (877-FEMA MAP) or by letter addressed to the Federal Emergency Management Agency, LOMC Clearinghouse, 847 South Pickett Street, Alexandria, VA 22304-4605.

Luis Rodriguez, P.E., Chief
Engineering Management Branch
Federal Insurance and Mitigation Administration



Federal Emergency Management Agency

Washington, D.C. 20472

LETTER OF MAP AMENDMENT DETERMINATION DOCUMENT (REMOVAL)

ATTACHMENT 1 (ADDITIONAL CONSIDERATIONS)

PORTIONS OF THE PROPERTY REMAIN IN THE SFHA (This Additional Consideration applies to the preceding 1 Property.)

Portions of this property, but not the subject of the Determination/Comment document, may remain in the Special Flood Hazard Area. Therefore, any future construction or substantial improvement on the property remains subject to Federal, State/Commonwealth, and local regulations for floodplain management.

ZONE A (This Additional Consideration applies to the preceding 1 Property.)

The National Flood Insurance Program map affecting this property depicts a Special Flood Hazard Area that was determined using the best flood hazard data available to FEMA, but without performing a detailed engineering analysis. The flood elevation used to make this determination is based on approximate methods and has not been formalized through the standard process for establishing base flood elevations published in the Flood Insurance Study. This flood elevation is subject to change.

This attachment provides additional information regarding this request. If you have any questions about this attachment, please contact the FEMA Map Assistance Center toll free at (877) 336-2627 (877-FEMA MAP) or by letter addressed to the Federal Emergency Management Agency, LOMC Clearinghouse, 847 South Pickett Street, Alexandria, VA 22304-4605.

A handwritten signature in black ink, appearing to read "Luis Rodriguez".

Luis Rodriguez, P.E., Chief
Engineering Management Branch
Federal Insurance and Mitigation Administration



Federal Emergency Management Agency

Washington, D.C. 20472

LETTER OF MAP AMENDMENT DETERMINATION DOCUMENT (REMOVAL)

COMMUNITY AND MAP PANEL INFORMATION		LEGAL PROPERTY DESCRIPTION
COMMUNITY	TOWN OF STOCKHOLM, ST. LAWRENCE COUNTY, NEW YORK	A parcel of land, as described in the Warranty Deed, recorded on November 27, 2000, in the Office of the County Clerk, St. Lawrence County, New York (TMI: 55.001-1-5)
	COMMUNITY NO.: 361429	
AFFECTED MAP PANEL	NUMBER: 3614290003B	
	DATE: 4/15/1986	
FLOODING SOURCE: TROUT BROOK		APPROXIMATE LATITUDE & LONGITUDE OF PROPERTY: 44.726, -74.856 SOURCE OF LAT & LONG: GOOGLE EARTH PRO DATUM: NAD 83

DETERMINATION

LOT	BLOCK/ SECTION	SUBDIVISION	STREET	OUTCOME WHAT IS REMOVED FROM THE SFHA	FLOOD ZONE	1% ANNUAL CHANCE FLOOD ELEVATION (NGVD 29)	LOWEST ADJACENT GRADE ELEVATION (NGVD 29)	LOWEST LOT ELEVATION (NGVD 29)
--	--	--	16 Old Forge Road	Structure (Garage)	C	--	369.5 feet	--

Special Flood Hazard Area (SFHA) - The SFHA is an area that would be inundated by the flood having a 1-percent chance of being equaled or exceeded in any given year (base flood).

ADDITIONAL CONSIDERATIONS (Please refer to the appropriate section on Attachment 1 for the additional considerations listed below.)

PORTIONS REMAIN IN THE SFHA
ZONE A

This document provides the Federal Emergency Management Agency's determination regarding a request for a Letter of Map Amendment for the property described above. Using the information submitted and the effective National Flood Insurance Program (NFIP) map, we have determined that the structure(s) on the property(ies) is/are not located in the SFHA, an area inundated by the flood having a 1-percent chance of being equaled or exceeded in any given year (base flood). This document amends the effective NFIP map to remove the subject property from the SFHA located on the effective NFIP map; therefore, the Federal mandatory flood insurance requirement does not apply. However, the lender has the option to continue the flood insurance requirement to protect its financial risk on the loan. A Preferred Risk Policy (PRP) is available for buildings located outside the SFHA. Information about the PRP and how one can apply is enclosed.

This determination is based on the flood data presently available. The enclosed documents provide additional information regarding this determination. If you have any questions about this document, please contact the FEMA Map Assistance Center toll free at (877) 336-2627 (877-FEMA MAP) or by letter addressed to the Federal Emergency Management Agency, LOMC Clearinghouse, 847 South Pickett Street, Alexandria, VA 22304-4605.

Luis Rodriguez, P.E., Chief
Engineering Management Branch
Federal Insurance and Mitigation Administration



Federal Emergency Management Agency

Washington, D.C. 20472

LETTER OF MAP AMENDMENT DETERMINATION DOCUMENT (REMOVAL)

ATTACHMENT 1 (ADDITIONAL CONSIDERATIONS)

PORTIONS OF THE PROPERTY REMAIN IN THE SFHA (This Additional Consideration applies to the preceding 1 Property.)

Portions of this property, but not the subject of the Determination/Comment document, may remain in the Special Flood Hazard Area. Therefore, any future construction or substantial improvement on the property remains subject to Federal, State/Commonwealth, and local regulations for floodplain management.

ZONE A (This Additional Consideration applies to the preceding 1 Property.)

The National Flood Insurance Program map affecting this property depicts a Special Flood Hazard Area that was determined using the best flood hazard data available to FEMA, but without performing a detailed engineering analysis. The flood elevation used to make this determination is based on approximate methods and has not been formalized through the standard process for establishing base flood elevations published in the Flood Insurance Study. This flood elevation is subject to change.

This attachment provides additional information regarding this request. If you have any questions about this attachment, please contact the FEMA Map Assistance Center toll free at (877) 336-2627 (877-FEMA MAP) or by letter addressed to the Federal Emergency Management Agency, LOMC Clearinghouse, 847 South Pickett Street, Alexandria, VA 22304-4605.

A handwritten signature in black ink, appearing to read "Luis Rodriguez".

Luis Rodriguez, P.E., Chief
Engineering Management Branch
Federal Insurance and Mitigation Administration



Federal Emergency Management Agency

Washington, D.C. 20472

LETTER OF MAP AMENDMENT DETERMINATION DOCUMENT (REMOVAL)

COMMUNITY AND MAP PANEL INFORMATION		LEGAL PROPERTY DESCRIPTION
COMMUNITY	TOWN OF STOCKHOLM, ST. LAWRENCE COUNTY, NEW YORK	A parcel of land, as described in the Warranty Deed, recorded as Instrument No. R-2014-00012745, in the Office of the County Clerk, St. Lawrence County, New York (TMI: 55.001-1-6)
	COMMUNITY NO.: 361429	
AFFECTED MAP PANEL	NUMBER: 3614290003B DATE: 4/15/1986	
FLOODING SOURCE: TROUT BROOK		APPROXIMATE LATITUDE & LONGITUDE OF PROPERTY: 44.727, -74.856 SOURCE OF LAT & LONG: GOOGLE EARTH PRO DATUM: NAD 83

DETERMINATION

LOT	BLOCK/ SECTION	SUBDIVISION	STREET	OUTCOME WHAT IS REMOVED FROM THE SFHA	FLOOD ZONE	1% ANNUAL CHANCE FLOOD ELEVATION (NGVD 29)	LOWEST ADJACENT GRADE ELEVATION (NGVD 29)	LOWEST LOT ELEVATION (NGVD 29)
--	--	--	260 Reagan Road	Structure (Residence)	C	--	361.6 feet	--

Special Flood Hazard Area (SFHA) - The SFHA is an area that would be inundated by the flood having a 1-percent chance of being equaled or exceeded in any given year (base flood).

ADDITIONAL CONSIDERATIONS (Please refer to the appropriate section on Attachment 1 for the additional considerations listed below.)

DETERMINATION TABLE (CONTINUED)
PORTIONS REMAIN IN THE SFHA
ZONE A

This document provides the Federal Emergency Management Agency's determination regarding a request for a Letter of Map Amendment for the property described above. Using the information submitted and the effective National Flood Insurance Program (NFIP) map, we have determined that the structure(s) on the property(ies) is/are not located in the SFHA, an area inundated by the flood having a 1-percent chance of being equaled or exceeded in any given year (base flood). This document amends the effective NFIP map to remove the subject property from the SFHA located on the effective NFIP map; therefore, the Federal mandatory flood insurance requirement does not apply. However, the lender has the option to continue the flood insurance requirement to protect its financial risk on the loan. A Preferred Risk Policy (PRP) is available for buildings located outside the SFHA. Information about the PRP and how one can apply is enclosed.

This determination is based on the flood data presently available. The enclosed documents provide additional information regarding this determination. If you have any questions about this document, please contact the FEMA Map Assistance Center toll free at (877) 336-2627 (877-FEMA MAP) or by letter addressed to the Federal Emergency Management Agency, LOMC Clearinghouse, 847 South Pickett Street, Alexandria, VA 22304-4605.

Luis Rodriguez, P.E., Chief
Engineering Management Branch
Federal Insurance and Mitigation Administration



Federal Emergency Management Agency

Washington, D.C. 20472

LETTER OF MAP AMENDMENT DETERMINATION DOCUMENT (REMOVAL)

ATTACHMENT 1 (ADDITIONAL CONSIDERATIONS)

DETERMINATION TABLE (CONTINUED)

LOT	BLOCK/ SECTION	SUBDIVISION	STREET	OUTCOME WHAT IS REMOVED FROM THE SFHA	FLOOD ZONE	1% ANNUAL CHANGE FLOOD ELEVATION (NGVD 29)	LOWEST ADJACENT GRADE ELEVATION (NGVD 29)	LOWEST LOT ELEVATION (NGVD 29)
--	--	--	260 Reagan Road	Structure (Barn)	C	--	370.8 feet	--

PORTIONS OF THE PROPERTY REMAIN IN THE SFHA (This Additional Consideration applies to the preceding 2 Properties.)

Portions of this property, but not the subject of the Determination/Comment document, may remain in the Special Flood Hazard Area. Therefore, any future construction or substantial improvement on the property remains subject to Federal, State/Commonwealth, and local regulations for floodplain management.

ZONE A (This Additional Consideration applies to the preceding 2 Properties.)

The National Flood Insurance Program map affecting this property depicts a Special Flood Hazard Area that was determined using the best flood hazard data available to FEMA, but without performing a detailed engineering analysis. The flood elevation used to make this determination is based on approximate methods and has not been formalized through the standard process for establishing base flood elevations published in the Flood Insurance Study. This flood elevation is subject to change.

This attachment provides additional information regarding this request. If you have any questions about this attachment, please contact the FEMA Map Assistance Center toll free at (877) 336-2627 (877-FEMA MAP) or by letter addressed to the Federal Emergency Management Agency, LOMC Clearinghouse, 847 South Pickett Street, Alexandria, VA 22304-4605.

Luis Rodriguez, P.E., Chief
Engineering Management Branch
Federal Insurance and Mitigation Administration



Federal Emergency Management Agency

Washington, D.C. 20472

LETTER OF MAP AMENDMENT DETERMINATION DOCUMENT (REMOVAL)

COMMUNITY AND MAP PANEL INFORMATION		LEGAL PROPERTY DESCRIPTION
COMMUNITY	VILLAGE OF WADDINGTON, ST. LAWRENCE COUNTY, NEW YORK	A parcel of land, as described in the Warranty Deed with Lien Covenant recorded as Document No. 2016-00006900, in the Office of the County Clerk, St. Lawrence County, New York
	COMMUNITY NO.: 361468	
AFFECTED MAP PANEL	NUMBER: 3614680001A DATE: 5/11/1979	
FLOODING SOURCE: LITTLE RIVER		APPROXIMATE LATITUDE & LONGITUDE OF PROPERTY: 44.867118, -75.201151 SOURCE OF LAT & LONG: LOMA LOGIC DATUM: NAD 83

DETERMINATION

LOT	BLOCK/ SECTION	SUBDIVISION	STREET	OUTCOME WHAT IS REMOVED FROM THE SFHA	FLOOD ZONE	1% ANNUAL CHANCE FLOOD ELEVATION (NGVD 29)	LOWEST ADJACENT GRADE ELEVATION (NGVD 29)	LOWEST LOT ELEVATION (NGVD 29)
--	--	--	173 St. Lawrence Avenue	Structure (Residence)	C	--	250.7 feet	--

Special Flood Hazard Area (SFHA) - The SFHA is an area that would be inundated by the flood having a 1-percent chance of being equaled or exceeded in any given year (base flood).

ADDITIONAL CONSIDERATIONS (Please refer to the appropriate section on Attachment 1 for the additional considerations listed below.)

PORTIONS REMAIN IN THE SFHA
ZONE A

This document provides the Federal Emergency Management Agency's determination regarding a request for a Letter of Map Amendment for the property described above. Using the information submitted and the effective National Flood Insurance Program (NFIP) map, we have determined that the structure(s) on the property(ies) is/are not located in the SFHA, an area inundated by the flood having a 1-percent chance of being equaled or exceeded in any given year (base flood). This document amends the effective NFIP map to remove the subject property from the SFHA located on the effective NFIP map; therefore, the Federal mandatory flood insurance requirement does not apply. However, the lender has the option to continue the flood insurance requirement to protect its financial risk on the loan. A Preferred Risk Policy (PRP) is available for buildings located outside the SFHA. Information about the PRP and how one can apply is enclosed.

This determination is based on the flood data presently available. The enclosed documents provide additional information regarding this determination. If you have any questions about this document, please contact the FEMA Map Assistance Center toll free at (877) 336-2627 (877-FEMA MAP) or by letter addressed to the Federal Emergency Management Agency, LOMA Clearinghouse, 847 South Pickett Street, Alexandria, VA 22304-4605.

Luis V. Rodriguez, P.E., Director
Engineering and Modeling Division
Federal Insurance and Mitigation Administration



Federal Emergency Management Agency

Washington, D.C. 20472

LETTER OF MAP AMENDMENT DETERMINATION DOCUMENT (REMOVAL)

ATTACHMENT 1 (ADDITIONAL CONSIDERATIONS)

PORTIONS OF THE PROPERTY REMAIN IN THE SFHA (This Additional Consideration applies to the preceding 1 Property.)

Portions of this property, but not the subject of the Determination/Comment document, may remain in the Special Flood Hazard Area. Therefore, any future construction or substantial improvement on the property remains subject to Federal, State/Commonwealth, and local regulations for floodplain management.

ZONE A (This Additional Consideration applies to the preceding 1 Property.)

The National Flood Insurance Program map affecting this property depicts a Special Flood Hazard Area that was determined using the best flood hazard data available to FEMA, but without performing a detailed engineering analysis. The flood elevation used to make this determination is based on approximate methods and has not been formalized through the standard process for establishing base flood elevations published in the Flood Insurance Study. This flood elevation is subject to change.

This attachment provides additional information regarding this request. If you have any questions about this attachment, please contact the FEMA Map Assistance Center toll free at (877) 336-2627 (877-FEMA MAP) or by letter addressed to the Federal Emergency Management Agency, LOMC Clearinghouse, 847 South Pickett Street, Alexandria, VA 22304-4605.

A handwritten signature in black ink, appearing to read "Luis V. Rodriguez".

Luis V. Rodriguez, P.E., Director
Engineering and Modeling Division
Federal Insurance and Mitigation Administration

Appendix F: Water Levels Data

Lake St. Lawrence Daily Water Level at Long Sault Dam (metres, IGLD 1985)

*** PROVISIONAL DATA ***

Month	Day	1960	1961	1962	1963	1964	1965	1966
1	1	73.37	73.13	73.62	73.1	72.85	73	73.81
1	2	73.37	73.13	73.37	72.84	72.86	72.89	73.57
1	3	73.51	73.08	73.45	72.69	72.91	72.99	73.64
1	4	73.58	73.04	73.3	72.71	73.24	73.03	73.62
1	5	73.59	72.98	73.06	72.94	73.31	73.01	73.5
1	6	73.64	72.95	73.03	73.2	73.15	73	73.33
1	7	73.41	73	73.12	73.17	73.17	72.85	73.38
1	8	73.31	73.18	73.46	73.11	73.1	72.78	73.54
1	9	73.03	73.17	73.34	73.15	73.09	73.22	73.72
1	10	72.52	73.08	73.04	73.24	73.42	73.14	73.71
1	11	72.33	73.13	72.44	73.15	73.43	72.99	73.84
1	12	72.34	73.04	72.21	73.05	73.23	73.12	73.55
1	13	72.3	72.99	72.04	73.27	72.78	72.99	73.38
1	14	72.44	73.05	71.92	73.14	72.37	72.95	73.36
1	15	72.57	72.8	71.99	72.84	72.33	72.72	73.51
1	16	72.71	72.7	72.2	72.64	72.4	72.57	73.5
1	17	72.72	72.8	72.29	72.54	72.37	72.58	73.31
1	18	72.65	72.79	72.17	72.44	72.63	72.41	73.22
1	19	72.59	72.59	71.99	72.63	72.87	72.29	73.24
1	20	72.54	72.39	72.04	72.83	72.76	72.38	73.18
1	21	72.45	72.47	72.28	72.84	72.77	72.4	73.2
1	22	72.42	72.58	72.32	72.62	72.78	72.41	73.44
1	23	72.37	72.55	72.35	72.47	72.77	72.43	73.43
1	24	72.4	72.49	72.32	72.44	72.82	72.44	73.36
1	25	72.42	72.45	72.4	72.44	73.11	72.41	73.24
1	26	72.53	72.38	72.37	72.55	73.52	72.22	73.04
1	27	72.52	72.35	72.59	72.69	73.31	72.35	72.86
1	28	72.39	72.54	72.7	72.58	72.86	72.31	72.81
1	29	72.36	72.69	72.56	72.28	72.62	72.31	72.9
1	30	72.37	72.57	72.44	72	72.51	72.54	72.93
1	31	72.32	72.48	72.39	71.65	72.49	72.7	72.7
2	1	72.33	72.4	72.3	71.43	72.75	72.51	72.32
2	2	72.37	72.35	72.18	71.83	72.94	72.34	72.14
2	3	72.49	72.25	72.28	72.47	72.74	72.33	72.11
2	4	72.59	72.24	72.48	72.45	72.66	72.32	72.17
2	5	72.6	72.41	72.41	72.29	72.67	72.25	72.57
2	6	72.58	72.4	72.38	72.22	72.54	72.4	72.88
2	7	72.74	72.31	72.35	72.19	72.53	72.59	72.67
2	8	72.74	72.29	72.37	72.13	72.84	72.49	72.44
2	9	72.74	72.31	72.36	72.3	72.95	72.29	72.35
2	10	72.68	72.29	72.5	72.51	72.68	72.2	72.35
2	11	72.71	72.38	72.65	72.41	72.53	72.33	72.45
2	12	72.85	72.5	72.53	72.26	72.5	72.35	72.78
2	13	72.86	72.41	72.46	72.25	72.49	72.72	73.05

2	14	72.85	72.38	72.36	72.25	72.52	72.89	72.96
2	15	72.84	72.35	72.4	72.25	72.69	72.74	72.87
2	16	72.71	72.28	72.4	72.43	72.79	72.61	
2	17	72.67	72.31	72.63	72.6	72.63	72.52	72.95
2	18	72.63	72.38	72.76	72.48	72.47	72.56	72.93
2	19	72.53	72.55	72.55	72.28	72.37	72.55	72.99
2	20	72.56	72.35	72.48	72.18	72.41	72.77	73.11
2	21	72.58	72.17	72.44	72.19	72.44	72.92	72.89
2	22	72.57	72.23	72.36	72.14	72.62	72.85	72.67
2	23	72.63	72.32	72.38	72.31	72.78	72.69	72.6
2	24	72.7	72.46	72.31	72.48	72.62	72.58	72.56
2	25	72.64	72.61	72.32	72.39	72.41	72.45	72.55
2	26	72.58	72.67	72.18	72.18	72.37	72.64	72.89
2	27	72.72	72.89	72.15	72.09	72.31	72.85	73.11
2	28	72.69	72.86	72.16	72.05	72.28	73.02	72.9
2	29	72.67				72.5		
3	1	72.68	72.89	72.27	72	72.71	72.84	72.79
3	2	72.68	72.99	72.25	72.22	72.62	72.64	72.9
3	3	72.47	73.22	72.47	72.54	72.58	72.56	72.87
3	4	72.31	73.31	72.68	72.41	72.63	72.53	72.83
3	5	72.31	73.29	72.57	72.21	72.9	72.56	73.12
3	6	72.33	73.17	72.38	72.11	73.1	72.85	73.46
3	7	72.39	73.36	72.29	72.2	73.2	73.17	73.35
3	8	72.4	73.16	72.31	72.16	73.17	73.1	73.22
3	9	72.4	73.09	72.3	72.37	72.91	73.06	73.22
3	10	72.38	73.29	72.48	72.56	72.59	73.11	73.26
3	11	72.42	73.34	72.66	72.45	72.52	73.17	73.25
3	12	72.45	73.39	72.54	72.19	72.7	73.18	73.24
3	13	72.46	73.29	72.5	72.12	72.81	73.36	73.36
3	14	72.46	73.19	72.6	72.14	73.03	73.44	73.47
3	15	72.42	73.44	72.76	72.17	73.39	73.25	73.44
3	16	72.37	73.49	72.88	72.44	73.26	73.21	73.44
3	17	72.3	73.39	73.08	72.72	73.11	73.18	73.46
3	18	72.35	73.46	73.23	72.75	73.15	73.18	73.52
3	19	72.44	73.47	73.15	72.61	73.16	73.46	73.62
3	20	72.53	73.44	73.11	72.52	73.1	73.48	73.71
3	21	72.52	73.36	73.14	72.57	73.17	73.53	73.67
3	22	72.5	73.33	73.21	72.65	73.29	73.38	73.53
3	23	72.57	73.39	73.28	72.88	73.15	73.2	73.52
3	24	72.63	73.47	73.46	73.02	73.1	73.19	73.63
3	25	72.66	73.63	73.57	72.9	73.16	73.19	73.85
3	26	72.78	73.7	73.48	72.74	72.99	73.17	73.94
3	27	72.84	73.6	73.46	72.82	73.6	73.47	73.9
3	28	72.84	73.6	73.5	72.93	73.45	73.48	73.71
3	29	72.81	73.72	73.51	73.01	73.55	73.18	73.63
3	30	72.9	73.68	73.59	73.41	73.43	73.28	73.63
3	31	73.05	73.57	73.74	73.65	73.32	73.32	73.6

4	1	73.17	73.53	73.75	73.55	73.31	73.24	73.54
4	2	73.2	73.93	73.79	73.58	73.28	73.21	73.58
4	3	73.36	73.86	73.78	73.59	73.19	73.4	73.74
4	4	73.57	73.7	73.81	73.9	73.47	73.49	73.73
4	5	73.68	73.66	73.81	73.65	73.56	73.39	73.78
4	6	73.78	73.66	73.76	73.63	73.39	73.27	73.76
4	7	73.78	73.7	73.84	73.67	73.39	73.25	73.67
4	8	73.76	73.76	73.98	73.63	73.51	73.39	73.74
4	9	73.77	73.75	73.89	73.83	73.62	73.35	73.72
4	10	73.77	73.53	74.02	73.96	73.57	73.41	73.7
4	11	73.83	73.66	73.94	73.72	73.56	73.39	73.69
4	12	73.96	73.65	73.84	73.62	73.53	73.46	73.67
4	13	73.77	73.49	73.73	73.73	73.56	73.59	73.6
4	14	73.73	73.63	73.97	73.82	73.62	73.51	73.62
4	15	73.75	73.63	74.03	73.74	73.69	73.47	73.66
4	16	73.71	73.52	73.97	73.77	73.66	73.57	73.71
4	17	73.75	73.72	74.02	73.9	73.56	73.67	73.72
4	18	73.98	73.65	74.03	73.99	73.67	73.66	73.65
4	19	73.96	73.66	74.02	73.84	73.57	73.6	73.55
4	20	73.81	73.78	74	74.02	73.54	73.57	73.64
4	21	73.65	73.83	74.05	73.85	73.57	73.55	73.72
4	22	73.75	73.75	74.04	73.81	73.67	73.59	73.69
4	23	73.69	73.8	74.11	73.82	73.81	73.53	73.66
4	24	73.66	73.71	74.07	73.92	73.75	73.64	73.73
4	25	73.68	73.67	74.02	73.95	73.74	73.71	73.82
4	26	73.68	73.68	73.91	73.93	73.74	73.66	73.73
4	27	73.77	73.78	74.03	73.93	73.74	73.69	73.5
4	28	73.77	73.78	74.1	73.92	73.67	73.73	73.36
4	29	73.7	73.74	73.9	73.92	73.66	73.78	73.72
4	30	73.66	73.64	73.9	73.96	73.73	73.82	73.76
5	1	73.87	73.58	73.9	73.81	73.79	73.85	73.85
5	2	73.82	73.67	74.03	73.83	73.81	73.81	73.77
5	3	73.81	73.72	74.11	73.99	73.82	73.78	73.82
5	4	73.78	73.71	74.18	74.04	73.82	73.77	73.92
5	5	73.75	73.67	74.08	73.97	73.81	73.76	73.92
5	6	73.72	73.76	74.1	73.97	73.87	73.76	73.89
5	7	73.76	73.87	74.06	74.04	73.92	73.74	73.88
5	8	73.71	73.89	74.03	74.04	73.95	73.86	73.91
5	9	73.68	73.92	74.05	73.86	74.13	73.93	73.85
5	10	73.8	73.99	74.1	73.67	74.15	73.83	
5	11	73.75	73.95	74.04	73.75	73.92	73.91	73.94
5	12	73.75	73.91	74.03	73.99	73.82	73.92	73.84
5	13	73.71	73.91	74.05	73.88	73.77	73.83	73.83
5	14	73.79	73.92	74.1	73.95	73.61	73.8	73.95
5	15	73.89	73.88	74.01	73.8	73.8	73.9	73.98
5	16	73.85	74.01	74.04	73.81	73.9	73.96	73.94
5	17	73.78	73.93	74.1	73.88	73.92	74.04	73.98

5	18	73.71	73.81	74.12	73.9	73.89	73.96	73.93
5	19	73.72	73.81	74.02	73.95	73.94	73.92	74.03
5	20	73.71	73.82	73.88	73.92	73.9	73.97	73.93
5	21	73.73	73.83	73.82	73.85	73.91	73.92	73.91
5	22	73.77	73.78	73.82	73.85	74.05	74.03	73.89
5	23	73.77	73.78	73.79	73.94	74.03	73.94	73.9
5	24	73.76	73.81	73.9	73.95	74.04	73.94	73.9
5	25	73.79	73.83	73.88	73.98	74.08	73.99	73.94
5	26	73.84	73.66	73.72	73.97	74.01	74.03	73.99
5	27	73.79	73.57	73.63	73.95	74.12	74.03	73.99
5	28	73.78	73.62	73.61	73.94	74.07	74.01	73.95
5	29	73.8	73.56	73.84	73.96	74.03	73.92	74.06
5	30	73.8	73.53	73.94	73.95	74.02	73.89	74.09
5	31	73.8	73.55	73.95	73.95	73.97	73.89	74
6	1	73.86	73.55	73.99	73.87	73.91	73.87	73.96
6	2	73.83	73.63	73.88	73.8	73.99	73.84	73.98
6	3	73.88	73.64	73.72	73.86	73.97	73.84	74.04
6	4	73.87	73.61	73.67	73.83	74.03	73.93	73.99
6	5	73.87	73.65	73.83	73.88	74	74.02	73.93
6	6	73.88	73.53	73.87	73.94	73.96	73.96	73.92
6	7	73.83	73.48	73.89	73.89	73.96	73.96	73.96
6	8	73.82	73.47	73.89	73.92	73.9	74	73.99
6	9	73.76	73.48	73.86	73.93	73.94	74	73.87
6	10	73.74	73.51	73.92	73.85	73.97	74.01	73.85
6	11	73.74	73.45	73.93	73.92	73.73	74.03	73.87
6	12	73.73	73.46	73.78	73.98	73.92	74.02	73.91
6	13	73.75	73.48	73.76	73.96	73.95	73.97	73.89
6	14	73.66	73.4	73.82	73.94	73.99	73.85	73.92
6	15	73.67	73.39	73.89	73.89	73.9	73.84	74
6	16	73.61	73.46	73.92	73.89	73.96	73.85	73.99
6	17	73.55	73.55	73.97	73.89	74.03	73.9	74.01
6	18	73.52	73.58	73.82	73.91	73.95	73.97	74
6	19	73.53	73.6	73.85	73.8	73.95	73.97	73.96
6	20	73.53	73.55	73.88	73.81	74.03	73.99	74
6	21	73.49	73.46	73.87	73.91	73.96	74.03	73.95
6	22	73.46	73.47	73.88	73.97	73.89	73.99	73.93
6	23	73.37	73.44	73.89	73.93	73.92	73.95	73.98
6	24	73.36	73.61	73.88	73.87	74.03	74.01	73.95
6	25	73.56	73.64	73.88	73.87	74.02	73.83	73.95
6	26	73.49	73.68	73.84	73.88	74.03	73.83	74
6	27	73.43	73.61	73.82	73.88	73.98	73.84	74
6	28	73.36	73.59	73.84	73.85	73.94	73.92	73.95
6	29	73.34	73.62	73.86	73.83	73.94	73.94	73.94
6	30	73.59	73.6	73.86	73.85	74.01	73.86	73.91
7	1	73.67	73.53	73.82	73.85	73.97	73.88	73.92
7	2	73.69	73.56	73.81	73.89	73.91	73.91	73.94
7	3	73.76	73.66	73.77	73.88	73.94	73.96	73.96

7	4	73.79	73.67	73.76	73.87	74	73.9	73.9
7	5	73.83	73.63	73.63	73.81	73.95	73.89	73.83
7	6	73.75	73.6	73.61	73.77	73.91	73.85	73.87
7	7	73.73	73.54	73.69	73.75	73.94	73.87	73.98
7	8	73.76	73.56	73.75	73.76	73.88	74.03	73.97
7	9	73.7	73.57	73.82	73.87	73.88	73.97	73.98
7	10	73.69	73.57	73.83	73.85	73.91	73.92	74.09
7	11	73.68	73.56	73.83	73.88	73.9	73.91	74
7	12	73.67	73.57	73.82	73.88	73.81	73.86	73.95
7	13	73.62	73.51	73.85	73.81	73.75	73.87	73.99
7	14	73.42	73.44	73.84	73.78	73.85	73.91	73.89
7	15	73.46	73.52	73.78	73.84	73.97	73.9	73.83
7	16	73.56	73.57	73.71	73.94	73.97	73.89	73.85
7	17	73.52	73.58	73.73	73.88	73.93	73.82	73.92
7	18	73.47	73.6	73.79	73.88	73.97	73.75	73.95
7	19	73.49	73.57	73.78	73.88	73.93	73.85	73.86
7	20	73.48	73.53	73.77	73.87	73.78	73.94	73.8
7	21	73.45	73.53	73.88	73.88	73.86	73.95	73.84
7	22	73.45	73.52	73.8	73.84	73.89	73.92	73.89
7	23	73.44	73.52	73.66	73.87	73.79	73.87	73.91
7	24	73.37	73.57	73.67	73.91	73.7	73.9	73.89
7	25	73.36	73.6	73.8	73.92	73.78	73.89	73.91
7	26	73.33	73.57	73.89	73.91	73.87	73.94	73.88
7	27	73.45	73.5	73.92	73.9	73.86	73.94	73.82
7	28	73.43	73.55	73.91	73.9	73.86	73.95	73.88
7	29	73.42	73.57	73.81	73.9	73.93	73.9	73.95
7	30	73.37	73.62	73.72	73.93	73.85	73.86	73.92
7	31	73.46	73.51	73.77	73.88	73.79	73.82	73.93
8	1	73.47	73.45	73.8	73.83	73.8	73.82	73.99
8	2	73.49	73.49	73.77	73.83	73.75	73.85	73.98
8	3	73.43	73.55	73.78	73.82	73.61	73.95	73.98
8	4	73.3	73.53	73.84	73.93	73.7	73.92	74.01
8	5	73.31	73.5	73.85	73.94	73.73	73.88	73.95
8	6	73.37	73.56	73.83	73.88	73.7	73.88	73.89
8	7	73.36	73.61	73.85	73.89	73.75	73.85	73.9
8	8	73.45	73.67	73.85	73.86	73.81	73.85	73.83
8	9	73.35	73.63	73.71	73.88	73.74	73.85	73.87
8	10	73.27	73.6	73.68	73.85	73.72	73.85	73.93
8	11	73.34	73.66	73.77	73.88	73.67	73.82	73.88
8	12	73.48	73.66	73.84	73.83	73.77	73.93	73.94
8	13	73.47	73.67	73.83	73.77	73.79	73.88	73.91
8	14	73.45	73.59	73.9	73.81	73.76	73.82	73.86
8	15	73.31	73.69	73.87	73.94	73.76	73.86	73.84
8	16	73.28	73.6	73.87	73.91	73.79	73.81	73.86
8	17	73.29	73.53	73.88	73.92	73.73	73.77	73.95
8	18	73.32	73.54	73.88	73.95	73.68	73.81	73.97
8	19	73.38	73.55	73.88	73.9	73.66	73.79	73.94

8	20	73.42	73.52	73.9	73.92	73.65	73.8	73.88
8	21	73.46	73.36	73.92	73.92	73.62	73.76	73.86
8	22	73.45	73.4	73.82	73.86	73.55	73.77	73.74
8	23	73.43	73.42	73.78	73.8	73.61	73.8	73.85
8	24	73.32	73.43	73.8	73.78	73.74	73.8	74
8	25	73.35	73.5	73.81	73.75	73.73	73.73	73.95
8	26	73.37	73.51	73.82	73.8	73.73	73.71	73.96
8	27	73.4	73.58	73.79	73.9	73.68	73.75	73.94
8	28	73.4	73.54	73.78	73.99	73.64	73.87	73.87
8	29	73.45	73.47	73.77	74	73.71	73.87	73.85
8	30	73.37	73.51	73.75	74.02	73.68	73.8	73.9
8	31	73.34	73.54	73.76	73.98	73.7	73.72	73.81
9	1	73.42	73.51	73.82	73.99	73.63	73.81	73.84
9	2	73.35	73.51	73.76	74.02	73.62	73.83	73.88
9	3	73.32	73.53	73.71	73.96	73.63	73.76	73.72
9	4	73.39	73.53	73.69	73.85	73.66	73.78	73.74
9	5	73.35	73.5	73.85	73.85	73.75	73.8	73.9
9	6	73.36	73.38	73.86	73.92	73.7	73.79	73.91
9	7	73.38	73.35	73.91	73.99	73.63	73.75	73.84
9	8	73.49	73.41	73.86	74.02	73.63	73.77	73.82
9	9	73.57	73.43	73.82	74.02	73.57	73.77	73.84
9	10	73.6	73.49	73.88	73.97	73.56	73.9	73.87
9	11	73.52	73.54	74	74.05	73.63	73.79	73.76
9	12	73.41	73.47	73.93	74	73.55	73.69	73.72
9	13	73.45	73.25	73.88	73.77	73.56	73.66	73.76
9	14	73.56	73.37	73.94	73.86	73.59	73.72	73.8
9	15	73.52	73.54	73.91	73.88	73.53	73.75	73.72
9	16	73.39	73.46	73.85	73.87	73.43	73.77	73.75
9	17	73.42	73.43	73.83	73.86	73.43	73.66	73.76
9	18	73.56	73.43	73.95	73.88	73.41	73.7	73.75
9	19	73.36	73.37	73.95	73.94	73.28	73.67	73.55
9	20	73.31	73.35	73.88	73.81	73.35	73.76	73.37
9	21	73.36	73.32	73.84	73.84	73.41	73.81	73.49
9	22	73.4	73.35	73.78	73.85	73.42	73.78	73.67
9	23	73.44	73.45	73.7	73.78	73.42	73.78	73.81
9	24	73.35	73.41	73.73	73.83	73.6	73.77	73.8
9	25	73.42	73.39	73.75	73.85	73.52	73.84	73.85
9	26	73.46	73.53	73.71	73.93	73.44	73.87	73.78
9	27	73.46	73.63	73.54	73.85	73.61	73.71	73.74
9	28	73.42	73.57	73.06	73.69	73.48	73.72	73.71
9	29	73.41	73.55	73.47	73.68	73.36	73.73	73.66
9	30	73.48	73.48	73.85	73.78	73.38	73.65	73.98
10	1	73.45	73.56	73.83	73.79	73.29	73.93	73.81
10	2	73.43	73.48	73.78	73.82	73.38	73.92	73.81
10	3	73.52	73.4	73.76	73.87	73.52	73.98	73.74
10	4	73.41	73.37	73.75	73.75	73.6	73.88	73.79
10	5	73.46	73.42	73.71	73.86	73.42	73.82	73.88

10	6	73.68	73.49	73.66	73.94	73.4	73.8	73.82
10	7	73.63	73.44	73.76	73.92	73.31	73.74	73.94
10	8	73.59	73.42	73.8	73.85	73.22	73.72	73.88
10	9	73.63	73.42	73.74	73.76	73.3	73.91	73.79
10	10	73.62	73.42	73.84	73.82	73.39	73.86	73.8
10	11	73.7	73.32	73.82	73.84	73.33	73.86	73.86
10	12	73.65	73.42	73.88	73.81	73.39	73.88	73.81
10	13	73.66	73.4	73.84	73.83	73.35	73.92	73.7
10	14	73.64	73.46	73.78	73.89	73.27	73.72	73.61
10	15	73.67	73.39	73.69	73.76	73.35	73.72	73.69
10	16	73.7	73.39	73.81	73.68	73.28	73.72	73.86
10	17	73.82	73.46	73.92	73.58	73.19	73.62	73.73
10	18	73.77	73.52	73.84	73.57	73.2	73.67	73.64
10	19	73.71	73.35	73.85	73.6	73.22	73.67	73.56
10	20	73.68	73.07	73.82	73.6	73.14	73.63	73.64
10	21	73.71	73.11	73.68	73.48	73.19	73.6	73.71
10	22	73.79	73.12	73.79	73.44	73.1	73.34	73.69
10	23	73.83	73.11	73.86	73.64	73.13	73.61	73.74
10	24	73.85	73.2	73.85	73.59	73.23	73.64	73.67
10	25	73.76	73.2	73.8	73.55	73.29	73.74	73.6
10	26	73.74	73.34	73.67	73.56	73.24	73.73	73.58
10	27	73.65	73.33	73.86	73.57	73.22	73.66	73.64
10	28	73.64	73.37	73.81	73.53	73.18	73.67	73.65
10	29	73.61	73.51	73.5	73.4	73.14	73.68	73.63
10	30	73.61	73.52	73.67	73.38		73.96	73.58
10	31	73.62	73.58	73.71	73.47	73.11	73.95	73.6
11	1	73.7	73.56	73.77	73.46	73.13	73.84	73.59
11	2	73.83	73.41	73.75	73.5	73	73.62	73.42
11	3	73.88	73.44	73.55	73.6	72.89	73.67	73.54
11	4	73.81	73.5	73.69	73.63	72.93	73.86	74
11	5	73.73	73.39	73.75	73.51	73.03	73.6	73.69
11	6	73.67	73.36	73.76	73.4	73.06	73.77	73.5
11	7	73.61	73.39	73.78	73.15	73.08	73.67	73.49
11	8	73.72	73.46	73.84	73.1	73.1	73.59	73.57
11	9	73.81	73.42	73.78	73.41	73.07	73.64	73.53
11	10	73.76	73.33	73.37	73.49	72.94	73.56	73.58
11	11	73.65	73.37	73.58	73.58	72.81	73.48	73.62
11	12	73.69	73.38	73.67	73.64	72.93	73.5	73.6
11	13	73.61	73.37	73.71	73.59	73.22	73.68	73.57
11	14	73.57	73.38	73.78	73.61	73.16	73.8	73.56
11	15	73.59	73.35	73.75	73.69	73.04	73.63	73.6
11	16	73.76	73.28	73.74	73.74	72.99	73.6	73.53
11	17	73.91	73.56	73.68	73.57	73.1	73.64	73.53
11	18	73.69	73.57	73.64	73.53	73.19	73.81	73.59
11	19	73.52	73.44	73.74	73.5	72.99	73.71	73.63
11	20	73.64	73.31	73.73	73.53	73.15	73.64	73.58
11	21	73.69	73.32	73.83	73.64	73.28	73.61	73.53

11	22	73.68	73.33	73.78	73.61	73.23	73.57	73.56
11	23	73.64	73.33	73.82	73.79	73.22	73.58	73.59
11	24	73.67	73.42	73.74	73.76	73.01	73.64	73.6
11	25	73.69	73.46	73.71	73.62	72.98	73.67	73.63
11	26	73.7	73.41	73.72	73.61	72.95	73.66	73.63
11	27	73.63	73.39	73.72	73.7	73.02	73.64	
11	28	73.19	73.47	73.67	73.28	72.9	73.87	
11	29	73.53	73.51	73.66	73.32	73.22	73.79	73.56
11	30	73.81	73.43	73.7	73.51	73.02	73.75	73.63
12	1	73.65	73.35	73.71	73.51	72.97	73.97	73.73
12	2	73.71	73.32	73.68	73.46	72.96	73.87	73.72
12	3	73.68	73.37	73.7	73.24	72.9	73.74	73.79
12	4	73.6	73.34	73.64	73.35	72.5	73.88	73.75
12	5	73.56	73.68	73.58	73.39	72.52	73.91	73.61
12	6	73.59	73.71	73.31	73.4	72.9		73.51
12	7	73.65	73.62	73.41	73.42	72.89		73.53
12	8	73.55	73.54	73.85	73.32	72.86	73.59	73.56
12	9	73.81	73.48	73.78	73.37	72.86	73.53	73.57
12	10	73.87	73.42	73.88	73.59	72.82	73.54	73.68
12	11	73.49	73.55	73.65	73.46	72.82	73.43	73.88
12	12	73.26	73.34	73.49	73.17	72.98	73.41	73.7
12	13	73.39	73.66	73.73	73.28	72.99	73.37	73.6
12	14	73.52	73.62	73.84	73.55	73.07	73.45	73.59
12	15	73.55	73.49	73.57	73.64	73.06	73.49	73.58
12	16	73.6	73.39	73.46	73.51	72.82	73.57	73.68
12	17	73.59	73.28	73.43	73.38	72.98	73.51	73.88
12	18	73.6	73.25	73.6	73.26	72.88	73.73	73.92
12	19	73.61	73.17	73.73	73.23	73.18	73.74	73.59
12	20	73.48	73.26	73.65	73.34	73.13	73.5	73.32
12	21	73.41	73.36	73.55	73.33	72.81	73.42	73.4
12	22	73.58	73.35	73.53	73.42	72.86	73.42	73.5
12	23	73.68	73.31	73.87	73.31	72.89	73.4	73.56
12	24	73.56	73.29	73.9	73.28	72.84	73.39	73.5
12	25	73.6	73.43	73.81	73.53	73.08	73.46	73.71
12	26	73.53	73.4	73.9	73.24	73.16	73.45	73.86
12	27	73.47	73.34	73.67	72.85	73.09	73.38	73.64
12	28	73.47	73.3	73.66	73.09	72.68	73.35	73.49
12	29	73.42	73.3	73.74	73.25	72.63	73.41	73.52
12	30	73.46	73.4	73.78	73.09	72.71	73.43	73.66
12	31	73.46	73.61	73.4	72.91	72.89	73.44	73.59

1967	1968	1969	1970	1971	1972	1973	1974	1975
73.71	73.15	72.5	72.98	73.27	73.45	73.66	73.67	72.46
73.75	73.41	72.5	73.06	73.39	73.67	73.85	73.74	72.47
73.56	73.51	72.37	73.22	73.46	73.67	73.71	73.74	72.45
73.52	73.59	72.61	73.27	73.23	73.36	73.78	73.74	72.55
73.55	73.68	72.89	73.15	73.41	73.24	73.96	73.74	72.42
73.48	73.54	72.66	73.06	73.55	73.35	73.74	73.74	72.34
73.47	73.49	72.47	72.97	73.49	73.52	73.6	73.78	72.46
73.86	73.25	72.48	73.01	73.22	73.63	73.53	73.7	72.63
73.7	72.72	72.35	73.01	73.03	73.78	73.46	73.33	72.71
73.56	72.31	72.37	73.06	72.97	73.62	73.43	73.07	72.77
73.59	72.19	72.57	73.11	72.88	73.49	73.45	72.92	72.82
73.63	72.2	72.76	72.88	72.8	73.45	73.4	73.11	73.14
73.66	72.15	72.56	72.75	72.7	73.47	73.27	73.21	73.04
73.74	72.08	72.34	72.71	72.5	73.47	73.28	73.17	72.73
73.86	71.93	72.22	72.59	72.47	73.71	73.33	72.98	72.61
73.67	71.92	72.16	72.45	72.54	73.65	73.39	72.59	72.87
73.88	71.94	72.11	72.61	72.59	73.45	73.36	72.3	73.07
73.72	71.99	72.28	72.68	72.42	73.3	73.21	72.14	73.36
73.58	72.1	72.53	72.55	72.29	73.52	73.21	72.07	73.6
73.56	72.44	72.47	72.41	72.24	73.4	73.55	72.08	73.35
73.74	72.7	72.36	72.27	72.23	73.28	73.61	72.03	73.38
73.82	72.78	72.35	72.21	72.29	73.31	73.57	72.18	73.49
73.6	72.76	72.31	72.16	72.44	73.55	73.72	72.23	73.32
73.58	72.67	72.31	72.27	72.62	73.34	73.82	72.24	73.35
73.53	72.51	72.42	72.38	72.52	73.63	73.74	72.28	73.24
73.6	72.6	72.44	72.24	72.4	73.3	73.57	72.35	73.57
73	72.78	72.45	72.14	72.5	72.67	73.39	72.59	73.36
73.36	72.73	72.4	72.1	72.35	72.38	73.12	72.74	73.24
73.85	72.73	72.32	72.17	72.29	72.65	73.42	72.75	73.16
73.65	72.71	72.32	72.21	72.45	72.91	73.45	72.92	73.12
73.43	72.65	72.46	72.38	72.59	72.62	73.21	73.54	73.06
73.43	72.54	72.56	72.54	72.49	72.27	72.9	73.77	73.03
73.39	72.54	72.64	72.4	72.36	72.04	72.83	73.37	73.04
73.29	72.71	72.5	72.29	72.28	71.76	73.08	72.9	73.08
73.41	72.82	72.49	72.18	72.17	71.71	73.26	72.59	73.01
73.54	72.73	72.42	72.06	72.06	71.76	73.28	72.53	72.86
73.14	72.66	72.39	72.07	72.15	71.81	73.04	72.52	72.75
72.77	72.57	72.35	72.11	72.13	71.45	72.92	72.5	72.79
72.61	72.59	72.5	72.16	72.08	71.09	72.91	72.5	72.79
72.57	72.73	72.6	72.14	72.13	71.06	72.89	72.4	72.72
72.56	72.86	72.5	72.14	72.21	71.18	72.81	72.38	72.71
72.96	72.83	72.42	72.19	72.17	71.64	72.63	72.46	72.67
73.11	72.64	72.43	72.28	72.14	72.19	72.44	72.42	72.52
72.81	72.6	72.48	72.24	72.06	72.45	72.46	72.36	72.45

72.59	72.62	72.5	72.18	71.98	72.32	72.47	72.38	72.46
72.56	72.65	72.61	72.09	71.95	72.05	72.5	72.46	72.31
72.64	72.57	72.7	72.09	71.89	71.93	72.47	72.52	72.24
72.6	72.64	72.52	72.06	71.85	71.74	72.36	72.6	72.22
72.83	72.61	72.4	72.07	71.9	71.57	72.33	72.64	72.25
73.05	72.54	72.36	72.07	71.9	71.74	72.35	72.64	72.27
72.8	72.5	72.32	72.08	71.79	71.92	72.38	72.64	72.3
72.69	72.48	72.28	72.27	71.83	71.79	72.41	72.62	72.39
72.65	72.48	72.43	72.51	71.82	71.67	72.41	72.63	72.46
72.65	72.4	72.51	72.43	71.76	71.56	72.5	72.78	72.51
72.73	72.56	72.42	72.22	71.84	71.5	72.56	72.53	72.5
73.01	72.75	72.38	72.12	71.85	71.5	72.58	72.33	72.66
73.16	72.7	72.33	72.06	71.84	71.69	72.59	72.34	73.04
72.94	72.62	72.14	71.98	71.85	71.95	72.48	72.41	72.99
72.77	72.58	72.06	72.17	72.03	71.94	72.4	72.49	72.76
	72.57				71.86			
72.69	72.59	72.25	72.32	72.11	71.8	72.43	72.63	72.63
72.62	72.86	72.41	72.18	72.11	71.59	72.4	72.62	72.61
72.6	73.03	72.35	72.02	72.11	71.45	72.26	72.5	72.67
72.96	72.98	72.34	71.92	72.14	71.57	72.25	72.82	72.72
73.14	72.89	72.38	71.99	72.2	71.8	72.17	73.07	72.73
72.97	72.81	72.39	72.05	71.98	71.85	72.06	73.26	72.71
72.84	72.76	72.41	72.45	71.76	71.66	72.18	73.4	72.69
72.81	72.78	72.61	72.37	71.79	71.68	72.56	73.31	72.58
72.79	72.92	72.7	72.37	71.85	71.69	72.93	73.18	72.48
72.8	73.01	72.57	72.31	71.81	71.69	73.17	73.42	72.44
73.05	72.86	72.53	72.31	71.78	71.6	73.45	73.48	72.42
73.19	72.72	72.54	72.22	71.78	71.53	73.7	73.4	72.45
72.98	72.67	72.56	72.06	71.75	71.47	73.79	73.43	72.6
72.82	72.76	72.6	72.3	71.73	71.35	73.76	73.47	72.49
72.73	72.77	72.73	72.66	71.72	71.42	73.77	73.46	72.37
72.75	73.04	72.89	72.56	71.72	71.52	73.91	73.31	72.46
72.82	73.26	72.9	72.4	71.72	71.64	73.52	73.51	72.56
73.19	73.16	72.83	72.39	71.77	71.69	73.89	73.62	72.67
73.45	73.16	72.82	72.42	71.78	71.72	74.04	73.56	72.77
73.24	73.29	72.88	72.48	71.8	71.75	73.98	73.42	72.93
73.01	73.41	73.03	72.91	71.92	71.69	73.88	73.18	73.02
73.03	73.47	73.25	73.17	72.03	71.53	73.74	73.32	72.93
73.11	73.62	73.25	73.03	72.1	71.58	73.81	73.37	73.23
73.18	73.92	73.16	73.07	72.18	71.61	73.86	73.37	73.07
73.53	73.69	73.11	73.15	72.25	71.68	73.83	73.37	73.07
73.66	73.61	73.31	73.05	72.26	71.75	73.72	73.36	73.24
73.56	73.68	73.44	73.43	72.21	71.85	73.58	73.36	73.19
73.58	73.64	73.42	73.45	72.16	71.78	73.69	73.24	73.17
73.61	73.75	73.52	73.35	72.17	71.69	73.77	73.03	73.11
73.58	73.8	73.52	73.25	72.26	71.63	73.77	72.96	73.21
73.59	73.69	73.45	73.28	72.33	71.6	73.74	73.03	73.28

73.91	73.75	73.38	73.38	72.34	72	73.63	73.23	73.18
74	73.75	73.32	73.17	72.4	72.02	73.54	73.2	73.17
74.01	73.65	73.26	73.52	72.39	72.14	73.73	73.27	72.79
73.92	73.59	73.29	73.55	72.42	72.21	73.81	73.32	73.03
73.94	73.78	73.32	73.7	72.53	72.21	73.92	73.54	73.14
73.62	73.66	73.35	73.57	72.65	72.16	74.08	73.53	73.16
73.68	73.61	73.49	73.5	72.79	72.12	74.04	73.59	73.17
73.88	73.66	73.41	73.6	72.94	72.42	73.91	73.49	73.15
73.9	73.84	73.35	73.66		72.82	73.87	73.14	73.16
74.03	73.71	73.5	73.7		73.06	73.77	73.29	73.15
73.92	73.64	73.54	73.74		73.18	74.06	73.5	73.18
73.89	73.7	73.46	73.75		73.25	74.12	73.42	73.12
73.92	73.67	73.43	73.58		73.51	74.06	73.39	73.08
73.92	73.6	73.42	73.45	73.69	73.78	74.04	73.49	73.07
73.86	73.68	73.39	73.42	73.85	73.61	74	73.85	73.06
73.92	73.63	73.41	73.46	73.87	73.56	73.97	73.8	73.05
73.81	73.56	73.45	73.54	73.73	73.6	74.06	73.74	73.07
73.94	73.49	73.26	73.59	73.69	73.62	74.01	73.63	73.08
73.91	73.51	73.03	73.53	73.5	73.58	73.94	73.48	73.42
73.93	73.46	73.3	73.46	73.45	73.53	73.81	73.51	73.67
73.9	73.37	73.42	73.57	73.48	73.63	73.85	73.54	73.39
73.88	73.42	73.43	73.75	73.52	73.5	74	73.6	73.3
73.98	73.48	73.13	73.65	73.55	73.56	74.08	73.72	73.24
73.77	73.55	73.31	73.65	73.52	73.65	74.02	73.62	73.25
73.83	73.67	73.58	73.66	73.56	73.6	73.95	73.65	73.26
73.97	73.75	73.52	73.69	73.53	73.62	73.87	73.7	73.42
73.92	73.61	73.44	73.69	73.51	73.6	73.78	73.7	73.5
73.9	73.54	73.37	73.63	73.44	73.68	73.84	73.75	73.48
73.92	73.51	73.43	73.56	73.48	73.64	74.08	73.78	73.34
73.92	73.51	73.49	73.58	73.53	73.62	74.01	73.74	73.24
73.91	73.54	73.5	73.71	73.49	73.6	73.89	73.82	73.21
73.95	73.6	73.49	73.77	73.42	73.48	73.95	73.72	73.32
73.87	73.54	73.5	73.73	73.37	73.53	74.04	73.67	73.35
73.83	73.54	73.49	73.7	73.45	73.63	74.15	73.78	73.28
74.01	73.53	73.46	73.7	73.52	73.69	74.11	73.72	73.26
74.06	73.51	73.46	73.67	73.49	73.69	74.04	73.66	73.22
73.97	73.52	73.43	73.7	73.46	73.71	73.95	73.85	73.27
73.96	73.49	73.43	73.73	73.42	73.6	73.88	73.81	73.36
74.03	73.53	73.56	73.64	73.42	73.48	73.95	73.7	73.4
73.94	73.56	73.73	73.64	73.48	73.57	74.03	73.81	73.32
73.8	73.65	73.6	73.68	73.5	73.7	74.08	73.76	73.3
73.8	73.67	73.7	73.6	73.5	73.72	74.12	73.77	73.26
73.88	73.7	73.72	73.58	73.62	73.69	74.14	73.96	73.23
73.88	73.73	73.65	73.53	73.59	73.65	74.13	73.92	73.24
73.88	73.73	73.59	73.5	73.54	73.62	74.05	73.97	73.24
73.98	73.72	73.6	73.65	73.52	73.62	74.07	73.97	73.27
74.09	73.86	73.67	73.79	73.5	73.64	74.06	73.92	73.24

73.99	73.87	73.48	73.79	73.48	73.67	74.06	73.94	73.25
74	73.87	73.64	73.81	73.46	73.6	74.11	73.88	73.26
74.06	73.86	73.73	73.76	73.46	73.61	74.06	73.92	73.27
74.01	73.92	73.69	73.72	73.48	73.67	74	74.02	73.26
73.89	73.94	73.63	73.81	73.45	73.64	74	74.09	73.24
73.88	73.92	73.61	73.74	73.43	73.65	73.96	74.12	73.23
73.85	73.91	73.67	73.64	73.38	73.61	73.89	74.15	73.17
73.8	73.91	73.7	73.61	73.37	73.47	73.82	73.93	73.08
73.76	73.86	73.64	73.84	73.56	73.51	73.8	73.8	73.17
73.81	73.71	73.71	73.87	73.54	73.63	73.83	73.81	73.24
73.84	73.81	73.74	73.75	73.48	73.65	73.85	73.99	73.25
73.81	73.78	73.72	73.69	73.47	73.66	73.91	74.01	73.22
73.85	73.88	73.74	73.75	73.47	73.65	73.9	74.01	73.16
73.85	73.96	73.65	73.81	73.39	73.67	73.94	74.01	73.23
73.9	73.96	73.57	73.79	73.39	73.7	74	74.07	73.26
73.94	73.93	73.62	73.77	73.4	73.72	73.88	74.01	73.28
73.92	73.95	73.75	73.74	73.47	73.71	73.82	73.97	73.23
73.9	73.99	73.82	73.72	73.51	73.69	73.8	73.94	73.2
73.9	73.9	73.72	73.77	73.47	73.61	73.81	73.94	73.15
73.9	73.85	73.76	73.72	73.47	73.63	73.81	73.85	73.23
73.93	73.8	73.72	73.73	73.49	73.66	73.87	73.81	73.22
73.86	73.74	73.67	73.74	73.49	73.68	73.88	73.77	73.18
73.94	73.7	73.66	73.75	73.45	73.7	73.88	73.74	73.15
73.99	73.6	73.67	73.76	73.42	73.6	73.87	73.74	73.2
73.96	73.84	73.63	73.77	73.42	73.68	73.85	73.88	73.2
73.89	73.98	73.6	73.71	73.47	73.76	73.85	73.85	73.19
73.87	73.9	73.61	73.67	73.48	73.67	73.81	73.83	73.27
73.94	73.86	73.6	73.71	73.36	73.63	73.81	73.76	73.26
74.02	73.85	73.53	73.71	73.39	73.71	73.76	73.7	73.21
73.98	73.83	73.53	73.72	73.47	73.71	73.66	73.69	73.26
73.93	73.78	73.61	73.72	73.5	73.57	73.58	73.72	73.25
73.88	73.81	73.59	73.78	73.49	73.49	73.59	73.73	73.26
73.74	73.87	73.62	73.9	73.53	73.48	73.63	73.73	73.26
73.78	73.91	73.63	73.92	73.59	73.51	73.63	73.76	73.21
73.86	73.9	73.55	73.82	73.69	73.52	73.67	73.76	73.19
73.95	73.86	73.47	73.8	73.69	73.39	73.68	73.72	73.21
74	73.85	73.36	73.82	73.71	73.08	73.66	73.67	73.23
73.96	73.81	73.46	73.84	73.68	73.24	73.66	73.63	73.22
73.97	73.9	73.51	73.83	73.63	73.39	73.68	73.57	73.12
73.99	73.81	73.48	73.7	73.63	73.46	73.61	73.53	73.04
73.98	73.82	73.53	73.68	73.61	73.52	73.6	73.52	73.06
73.92	73.9	73.59	73.82	73.49	73.51	73.6	73.55	73.14
73.86	74.03	73.54	73.87	73.54	73.45	73.6	73.6	73.16
73.89	74.06	73.5	73.92	73.61	73.44	73.6	73.71	73.09
73.91	74.07	73.55	73.85	73.65	73.53	73.6	73.74	73.11
73.88	73.98	73.5	73.81	73.63	73.63	73.58	73.72	73.19
73.9	73.92	73.47	73.83	73.65	73.54	73.57	73.73	73.18

73.92	73.89	73.42	73.82	73.71	73.54	73.56	73.73	73.16
73.87	73.89	73.49	73.87	73.72	73.54	73.6	73.74	73.22
73.89	73.98	73.39	73.82	73.73	73.54	73.61	73.73	73.21
73.91	74.06	73.31	73.82	73.77	73.56	73.63	73.73	73.21
73.94	73.91	73.32	73.8	73.68	73.55	73.68	73.72	73.23
73.94	73.82	73.34	73.73	73.6	73.55	73.61	73.73	73.27
73.91	73.8	73.29	73.71	73.61	73.58	73.5	73.67	73.23
73.85	73.85	73.31	73.76	73.49	73.6	73.48	73.58	73.25
73.96	73.92	73.34	73.76	73.44	73.57	73.44	73.59	73.23
74.03	73.87	73.32	73.72	73.49	73.58	73.5	73.6	73.17
74.01	73.85	73.3	73.7	73.56	73.56	73.6	73.6	73.19
73.9	73.88	73.32	73.82	73.56	73.61	73.53	73.54	73.24
73.86	73.91	73.35	73.9	73.55	73.65	73.44	73.46	73.21
73.86	73.89	73.35	73.87	73.63	73.63	73.34	73.46	73.21
73.85	73.86	73.34	73.82	73.69	73.59	73.3	73.52	73.21
73.87	73.94	73.25	73.67	73.62	73.59	73.29	73.54	73.25
73.88	73.88	73.18	73.69	73.58	73.57	73.28	73.38	73.32
73.9	73.92	73.19	73.95	73.58	73.62	73.19	73.36	73.31
73.98	73.96	73.15	73.89	73.57	73.59	73.15	73.36	73.31
74.03	73.94	73.1	73.81	73.57	73.62	73.09	73.31	73.32
74.03	73.86	73.13	73.75	73.56	73.66	73.07	73.31	73.3
74.02	73.9	73.16	73.71	73.54	73.67	73.06	73.24	73.43
73.92	73.88	73.25	73.69	73.54	73.67	73.08	73.19	73.34
73.87	73.86	73.25	73.66	73.62	73.66	73.19	73.19	73.28
73.89	73.9	73.23	73.65	73.57	73.64	73.27	73.23	73.28
73.9	73.94	73.28	73.62	73.54	73.6	73.21	73.21	73.24
73.89	73.86	73.28	73.58	73.54	73.56	73.17	73.22	73.23
73.85	73.88	73.29	73.57	73.47	73.54	73.09	73.27	73.2
73.83	73.93	73.27	73.61	73.51	73.55	73.02	73.32	73.14
73.86	73.83	73.24	73.67	73.49	73.4	73.04	73.21	73.14
73.91	73.85	73.23	73.68	73.51	73.47	73.07	73.16	73.13
73.98	73.83	73.18	73.63	73.51	73.42	73.2	73.19	73.13
73.93	73.74	73.16	73.6	73.46	73.45	73.28	73.25	73.14
73.88	73.77	73.16	73.59	73.51	73.47	73.3	73.21	72.97
73.87	73.77	73.16	73.58	73.51	73.42	73.29	73.2	72.93
73.86	73.77	73.27	73.54	73.46	73.48	73.26	73.17	72.99
73.89	73.78	73.31	73.49	73.51	73.56	73.27	73.02	73.08
73.94	73.71	73.22	73.45	73.51	73.61	73.28	72.94	73.1
73.92	73.65	73.16	73.43	73.57	73.52	73.36	72.99	73.07
73.88	73.69	73.12	73.43	73.52	73.51	73.43	73.04	73.05
73.85	73.7	73.11	73.46	73.52	73.48	73.4	73.06	73.03
73.88	73.76	73.1	73.46	73.45	73.35	73.37	73.04	73.09
73.96	73.67	73.05	73.48	73.29	73.29	73.31	72.98	73.04
73.95	73.58	73.06	73.51	73.31	73.31	73.25	72.98	73.02
73.95	73.62	73.19	73.52	73.38	73.29	73.24	73.02	73.05
73.98	73.53	73.25	73.46	73.37	73.36	73.23	73.12	73.09
73.91	73.48	73.24	73.41	73.33	73.37	73.22	73.13	73.05

73.9	73.57	73.1	73.52	73.39	73.33	73.22	73.07	73.02
73.96	73.6	73.06	73.5	73.39	73.34	73.26	73.06	73.01
73.92	73.48	73.05	73.39	73.42	73.35	73.25	73.06	73.03
73.85	73.46	73.07	73.31	73.39	73.32	73.24	73.07	72.98
73.81	73.53	73.08	73.38	73.44	73.27	73.2	73.11	73
73.82	73.66	73.08	73.42	73.4	73.28	73.22	73.07	73.04
73.85	73.64	72.96	73.5	73.28	73.27	73.27	73.04	73.09
73.85	73.56	72.91	73.38	73.29	73.24	73.26	73.14	73.12
73.92	73.53	72.98	73.37	73.32	73.35	73.28	73.12	73.1
73.98	73.51	72.99	73.42	73.44	73.32	73.29	73	73.03
73.94	73.5	72.97	73.37	73.49	73.28	73.33	73	72.85
73.83	73.51	73.03	73.46	73.41	73.28	73.31	73.07	72.8
73.88	73.45	73.02	73.42	73.39	73.24	73.23	73.06	72.87
73.82	73.42	72.9	73.39	73.39	73.21	73.18	72.95	73.01
73.82	73.43	72.82	73.38	73.46	73.15	73.15	72.8	72.96
73.82	73.4	72.81	73.44	73.4	73.2	73.1	72.79	72.99
73.88	73.34	72.81	73.54	73.34	73.17	73.08	72.82	72.99
73.94	73.46	72.93	73.46	73.28	73.14	73.17	72.8	72.92
73.92	73.55	72.93	73.35	73.29	73.09	73.17	72.8	72.9
73.96	73.45	72.89	73.3	73.32	73.07	73.16	72.84	72.93
74.01	73.37	72.9	73.31	73.28	73.05	73.15	72.92	73.01
73.9	73.39	72.92	73.37	73.21	73.03	73.14	72.86	72.92
73.85	73.36	72.92	73.45	73.21	73.08	73.17	72.82	72.91
73.86	73.46	73.01	73.39	73.22	73.06	73.01	72.9	72.99
73.86	73.48	73.03	73.38	73.12	72.99	72.9	72.95	72.95
73.87	73.38	72.93	73.22	73.13	73.02	72.78	72.95	72.95
73.85	73.36	73	73.1	73.21	73.03	72.72	72.98	72.98
73.87	73.34	73.01	73.22	73.21	73.08	72.77	72.96	72.96
73.93	73.29	72.95	73.23	73.13	73.16	72.7	72.93	72.88
73.98	73.24	72.84	73.17	73.1	73	72.61	72.76	72.8
73.95	73.22	72.77	73.24	73.09	72.83	72.7	72.73	72.8
73.92	73.21	72.82	73.29	73.21	72.73	72.78	72.77	72.87
73.93	73.23	72.89	73.29	73.32	72.79	72.71	72.74	72.95
73.87	73.25	72.88	73.34	73.22	72.89	72.71	72.78	73.05
73.85	73.19	72.87	73.31	73.18	72.81	72.78	72.74	73.01
73.88	73.17	72.89	73.19	73.26	72.77	72.63	72.71	72.84
73.89	73.26	72.81	73.26	73.2	72.82	72.63	72.75	72.57
73.95	73.26	72.81	73.24	73.16	72.85	72.69	72.78	72.72
73.95	73.23	72.93	73.29	73.08	72.85	72.77	72.74	72.88
73.72	73.25	73.03	73.26	73.04	72.66	72.75	72.68	72.95
73.87	73.22	72.99	73.24	73.15	72.72	72.79	72.74	72.93
73.98	73.29	72.98	73.23	73.11	72.83	72.75	72.92	72.93
74.02	73.34	72.97	73.2	73.05	72.76	72.71	72.7	72.97
73.99	73.28	72.89	73.22	73.13	72.74	72.7	72.54	72.97
74.04	73.29	72.92	73.3	72.96	72.71	72.74	72.54	73.09
73.94	73.31	72.91	73.31	73.02	72.68	72.75	72.57	73.02
73.97	73.26	72.92	73.25	73.14	72.67	72.82	72.6	72.82

73.89	73.24	72.95	73.17	73.15	72.66	72.8	72.61	72.92
73.71	73.19	72.99	73.18	73.17	72.64	72.7	72.68	72.81
73.67	73.14	73.09	73.13	73.14	72.76	72.6	72.56	72.78
73.8	73.07	73.07	73.1	73.11	72.88	72.57	72.5	72.58
73.75	73.09	73.01	73.11	73.13	72.73	72.52	72.52	72.6
73.81	73.17	73.04	73.14	73.22	72.68	72.46	72.39	72.74
73.77	73.21	73.01	73.13	73.26	72.77	72.57	72.45	72.79
73.71	73.19	72.87	73.12	73.13	72.64	72.65	72.36	72.79
73.68	73.14	73.11	73.14	73.08	72.75	72.92	72.44	72.81
73.68	73.17	73.07	73.13	73.11	72.82	72.86	72.63	72.75
73.73	73.17	73.03	73.09	73.06	72.93	72.8	72.5	72.88
73.63	73.13	73.15	73.06	72.88	73.06	72.75	72.54	72.8
73.63	73.1	73.28	73.11	73	72.81	72.62	72.53	72.44
73.82	73.17	73.36	73.05	72.99	72.67	72.57	72.51	72.3
73.83	73.22	73.24	73.01	73.02	72.62	72.57	72.45	72.53
73.77	73.21	73.13	72.99	73.05	72.68	72.57	72.45	72.79
73.68	73.14	72.97	72.96	73.04	72.72	72.59	72.62	72.78
73.59	73.25	73.05	72.99	72.94	72.62	72.6	72.56	72.64
73.56	73.2	73.14	73.01	72.8	72.57	72.56	72.42	72.63
73.57	73.09	73.18	72.94	72.87	72.63	72.49	72.48	72.68
73.74	73.17	73.03	72.86	73	72.72	72.55	72.51	72.69
73.69	73.33	73.09	72.77	73.03	72.73	72.56	72.51	72.64
73.79	73.29	72.96	72.83	73.08	72.68	72.36	72.41	72.64
73.56	73.16	72.91	72.85	73.03	72.7	72.18	72.43	72.65
73.42	73.11	72.86	72.86	72.93	72.65	72.2		72.51
73.39	73.08	72.74	72.92	72.85	72.63	72.59	72.49	72.5
73.42	73.02	72.91	73.02	73.02	72.56	72.7	72.55	72.68
73.46	73.12	73.02	72.96	73.02	72.6	72.93	72.46	72.73
73.55	73.2	73.06	72.82	73.12	72.69	72.87	72.47	72.68
73.53	73.1	73.11	72.84	73.1	72.52	72.81	72.53	72.75
73.64	73.02	73.07	72.96	73.02	72.57	72.72	72.43	72.73
73.58	72.86	72.92	73.01	73.08	72.62	72.72	72.56	72.62
73.52	72.74	72.92	73.09	73.17	72.58	72.68	72.67	72.6
73.47	72.8	72.83	72.95	73.05	72.5	72.73	72.61	72.69
73.46	72.95	72.82	72.88	72.92	72.52	72.72	72.5	72.69
73.42	72.98	72.83	72.93	72.95	72.58	72.63	72.49	72.66
73.34	72.97	72.94	72.96	72.93	72.51	72.61	72.43	73.12
73.44	72.77	73	72.92	72.91	72.65	72.66	72.58	72.79
73.43	72.79	73.15	72.87	72.88	72.7	72.68	72.82	72.72
73.32	73.03	73.05	72.77	72.82	72.41	72.66	72.88	72.67
73.18	73	73.26	72.73	72.75	72.31	72.52	72.84	72.74
73.26	72.94	73.28	72.95	72.8	72.57	72.33	72.99	72.75
73.32	72.76	73.11	73.05	72.88	72.6	72.66	72.89	72.7
73.29	72.75	73.1	72.92	72.85	72.66	72.72	72.92	72.67
73.42	73.14	73.14	72.94		72.7	72.59	72.81	72.57
73.41	73.33	73.22	72.96		72.66	72.53	72.62	72.51
73.28	73.23	73.13	73.26		72.71	72.49	72.52	72.46

73.23	73.31	73.01	73.11		72.69	72.7	72.53	72.7
73.31	73.11	72.99	73.29		72.75	72.65	72.65	72.68
73.42	73.13	72.97	73.16	73.01	72.99	72.59	72.79	72.56
73.33	73.16	72.97	72.99	73	72.84	72.61	72.79	72.39
73.43	73.07	73.04	72.99	73.05	72.67	72.5	72.72	72.43
73.47	73.01	72.94		73.05	73.12	72.46	72.69	72.4
73.41	72.99	72.92	72.8	73.12	73.03	72.58	72.61	72.64
73.32	72.93	73.02	72.74	73.02	72.95	72.81	72.65	72.57
73.14	73.03	72.99	72.88	72.91	72.81	72.87	72.59	72.62
73.04	73.09	72.74	72.76	73.09	72.79	72.76	72.41	73.03
73.04	73.05	72.7	73.06	73.14	72.76	72.65	71.96	72.88
73.14	73.07	72.82	73.08	73.28	72.68	72.65	72.33	72.73
73.13	72.91	72.87	72.53	73.15	72.57	72.7	72.61	72.6
73.1	73.27	72.88	72.67	73.04	72.39	72.55	72.59	72.54
72.95	73.72	72.91	72.84	73.09	72.63	72.78	72.57	72.69
72.82	73.44	72.87	72.82	73.1	72.79	72.72	72.63	72.54
72.93	73.19	72.78	72.76	72.99	72.67	72.64	72.69	72.45
73.03	72.93	72.88	72.76	73.1	72.65	72.51	72.93	72.34
72.95	72.82	72.81	72.83	73.1	72.66	72.65	72.92	72.48
72.79	72.83	72.84	72.7	73.45	72.72	72.74	72.89	72.7
72.96	72.95	73.39	72.38	73.41	72.68	72.68	72.8	72.62
73.34	72.96	73.37	72.38	73.38	72.89	72.61	72.78	72.4
73.36	73.07	73.24	72.54	73.27	72.87	72.63	72.63	72.58
73.26	72.9	73		73.01	72.59	72.64	72.5	72.75
73.2	72.83	72.98	72.48	73.45	72.62	72.6	72.49	72.63
73.17	73.04	72.97	72.35	73.36	72.91	72.43	72.6	72.58
73.07	73.38	72.96	72.57	73.16	73.51	72.68	72.75	72.7
73.17	73.17	72.95	72.92	73.08	73.72	72.82	72.8	72.67
73.17	73.24	73.2	73.13	73.09	73.6	72.92	72.71	72.81
73.07	73.58	73.34	73.08	73.21	73.52	73.17	72.54	72.89
73.34	73.63	73.15	72.94	73.23	73.65	73.33	72.46	73.22
73.25	73.55	72.99	73.04	73.1		73.37	72.51	73.35
73.09	73.69	73.09	73.21	73.29		73.41	72.59	73.35
73.07	73.5	73.11	73.32	73.22		73.35	72.44	73.28
73.27	73.31	72.97	73.46	73.12		73.54	72.45	73.15
73.09	73.14	73.09	73.61	72.99		73.49	72.67	73.29
73.02	72.99	73.29	73.45	73.04	73.74	73.71	72.63	73.37
72.93	72.86	73.22	73.29	73.32	73.63	73.69	72.64	73.37
73.03	72.6	73.12	73.24	72.97	73.27	74	72.59	73.35
73.1	72.37	72.97	73.2	72.93	73.24	73.75	72.51	73.29

1976	1977	1978	1979	1980	1981	1982	1983	1984
72.94	72.24	73.26	73.49	72.32	73.17	72.23	73.35	72.39
72.83	72.13	73.16	73.42	72.25	73.12	72.28	73.37	72.5
72.91	72.03	73.29	73.54	72.16	72.89	72	73.26	72.75
73.07	71.96	73.1	73.68	72.12	72.71	71.96	73.11	72.88
72.96	71.91	73.21	73.46	71.96	72.45	72.56	73.28	72.86
72.97	71.88	72.93	73.16	71.93	72.41	72.82	73.28	72.86
73.03	71.89	72.93	73.11	72.24	72.57	73.32	73.31	72.86
72.91	72.04	73.4	73.06	72.78	72.62	73.43	73.49	72.94
72.83	72.15	73.85	72.97	72.82	72.47	73.44	73.26	72.92
72.71	71.76	73.77	73	72.99	72.6	73.45	73.24	72.81
72.61	71.46	73.22	72.89	73.3	72.74	73.64	73.42	72.71
72.51	71.43	72.88	72.71	73.93	72.46	73.16	73.51	72.6
72.72	71.43	72.56	72.61	73.51	72.15	72.85	73.44	72.42
72.81	71.46	72.58	72.6	73.43	72	72.61	73.37	72.27
72.85	71.72	72.69	72.4	73.29	71.94	72.57	73.21	72.21
72.62	72.09	72.63	72.14	73.08	71.9	72.65	73.26	72.17
72.42	71.91	72.27	71.97	73.07	72	72.74	73.49	72.05
72.22	71.56	71.86	71.73	73.31	72.15	72.68	73.6	72.01
72	71.47	71.75	71.76	73.57	72.22	72.51	73.6	72.01
71.9	71.41	71.68	71.87	73.67	72.22	72.36	73.56	72
71.95	71.37	71.58	71.86	73.62	72.19	72.27	73.62	71.86
72	71.68	71.64	71.88	73.43	72.22	72.25	73.53	71.79
71.76	72.07	71.61	71.9	73.52	72.3	72.21	73.5	71.7
71.63	71.91	71.52	71.84	73.5	72.29	72.39	73.62	71.69
71.67	71.63	71.51	71.78	73.24	72.26	72.41	73.79	71.8
71.64	71.55	71.54	71.93	73.31	72.28	72.39	73.73	71.9
71.67	71.55	71.84	72.1	73.35	72.34	72.37	73.67	71.85
71.67	71.54	71.85	72.21	73.38	72.3	72.22	73.63	71.86
71.73	71.85	71.72	72.36	73.37	72.27	72.28	73.51	71.83
71.75	72.12	71.57	72.34	73.34	72.34	72.21	73.39	71.86
71.75	71.93	71.39	72.27	73.23	72.41	72.17	73.52	71.8
71.78	71.51	71.4	72.25	73.13	72.38	72	73.51	71.81
71.95	71.36	71.35	72.23	72.99	72.4	71.94	73.32	71.78
71.91	71.4	71.36	72	72.89	72.41	71.92	73.48	71.76
71.71	71.47	71.43	71.78	72.82	72.42	71.99	73.65	71.84
71.59	71.7	71.48	71.8	72.71	72.48	71.99	73.55	71.88
71.53	72.04	71.38	71.71		72.49	72.02	73.43	71.98
71.71	71.97	71.3	71.57		72.45	72.04	73.3	72.06
71.9	71.81	71.39	71.5		72.34	71.98	73.33	72.13
71.88	71.69	71.35	71.47		72.33	71.75	73.39	72.16
71.7	71.62	71.34	71.47		72.24	71.73	73.55	72.05
71.65	71.57	71.36	71.47		72.22	71.74	73.47	71.98
71.67	71.8	71.43	71.47		72.32	71.74	73.26	71.95
71.71	72.03	71.37	71.46	72.57	72.24	71.65	73.32	71.91

71.79	72	71.31	71.45	72.57	72.27	71.62	73.39	71.97
71.83	71.91	71.37	71.42	72.57	72.27	71.59	73.41	72.18
71.92	71.81	71.36	71.36	72.45	72.26	71.64	73.36	72.3
71.83	71.78	71.38	71.48	72.46	72.29	71.6	73.34	72.41
71.74	71.77	71.42	71.57	72.56	72.36	71.54	73.28	72.6
71.84	72	71.46	71.58	72.5	72.48	71.61	73.07	72.76
71.93	72.28	71.48	71.64	72.35	72.67	71.71	73.01	73.03
72	72.17	71.44	71.68	72.38	72.9	71.7	73.09	73.15
72.14	71.89	71.44	71.78	72.29	73.09	71.73	73.09	73.26
72.29	71.73	71.42	71.7	72.35	73.14	71.78	73.13	73.32
72.43	71.53	71.39	71.68	72.43	73.28	71.79	73.21	73.35
72.49	71.53	71.34	71.66	72.5	73.43	71.82	73.15	73.35
72.48	71.93	71.31	71.48	72.39	73.64	71.9	73.14	73.38
72.55	72.25	71.34	71.38	72.41	73.76	71.96	73.24	73.36
72.57	72.17	71.35	71.44	72.37	73.67	71.95	73.24	72.96
72.57				72.26				72.85
72.57	71.97	71.35	71.49	72.15	73.67	71.91	73.16	72.86
72.19	71.95	71.4	71.56	72.11	73.6	71.99	73.1	72.66
71.66	71.85	71.41	71.62	72.14	73.4	71.99	73.17	72.53
71.7	71.69	71.46	71.73	72.16	73.32	71.94	73.11	72.49
72.02	71.96	71.51	71.85	72.17	73.2	71.99	72.99	72.48
72.47	72.35	71.44	71.99	72.27	73.27	72.02	72.99	72.58
72.6	72.22	71.39	72.08	72.26	73.29	72.01	72.96	72.66
72.57	72.08	71.33	72.18	72.27	73.24	72.07	72.99	72.66
72.54	72.03	71.29	72.29	72.35	73.26	72	73.04	72.62
72.54	72.14	71.32	72.3	72.42	73.27	72.01	73.03	72.65
72.53	72.31	71.32	72.41	72.56	73.28	72	73.02	72.74
72.5	72.34	71.33	72.52	72.59	73.29	72.02	73.07	72.56
72.6	72.5	71.32	72.5	72.44	73.35	72.01	73.18	72.32
72.57	72.85	71.33	72.65	72.35	73.33	72.1	73.21	72.15
72.59	73.04	71.52	72.64	72.43	73.35	72.12	73.22	72.17
72.49	73.22	71.55	72.6	72.4	73.24	72.07	73.21	72.18
72.35	73.42	71.53	72.57	72.38	73.21	71.99	73.13	72.23
72.28	73.22	71.63	72.57	72.57	73.32	72.07	73.08	72.13
72.28	73.17	71.75	72.66	72.71	73.24	72.19	72.96	72.11
72.31	73.24	71.78	72.85	72.81	73.16	72.29	73.35	72.16
72.59	73.33	71.78	72.99	72.88	73.14	72.36	73.05	72.18
72.87	73.14	71.82	73.11	73.03	73.16	72.52	73.2	72.4
73	73.18	71.89	73.17	73.22	73.16	72.64	73.39	72.77
73.17	73.4	72.01	73.22	73.28	73.17	72.74	73.32	72.92
73.36		72.11	73.27	73.33	73.17	72.91	73.21	73.02
73.44		72.03	73.42	73.57	73.18	73.08	73.18	73.11
73.49		71.98	73.51	73.62	73.15	73.17	73.1	73.18
73.74		72.19	73.37	73.62	73.2	73.12	73.1	73.1
73.53	73.24	72.32	73.35	73.58	73.31	73.14	73.2	72.88
73.34	73.33	72.5	73.24	73.56	73.25	73.08	73.2	72.98
73.38	73.39	72.68	73.35	73.45	73.29	73.2	73.19	73.2

73.56	73.39	72.82	73.31	73.36	73.22	73.56	73.14	73.3
73.77	73.3	73.06	73.26	73.39	73.32	73.71	73.03	73.35
73.98	73.54	73.13	73.6	73.39	73.31	73.62	72.84	73.32
73.99	73.33	73.41	73.54	73.3	73.26	73.96	73.05	73.27
74.13	73.29	73.59	73.53	73.51	73.3	73.71	73.21	73.12
74.12	73.67	73.61	73.9	73.46	73.33	73.23	73.18	73.35
74.03	73.48	73.63	73.84	73.41	73.27	73.16	73.12	73.49
73.95	73.5	73.78	73.58	73.47	73.22	73.2	73.21	73.6
73.9	73.41	73.76	73.31	73.44	73.22	73.27	73.07	73.55
73.92	73.34	73.74	73.33	73.53	73.21	73.33	72.98	73.56
73.84	73.26	73.71	73.46	73.64	73.26	73.31	73.11	73.58
73.74	73.3	73.87	73.45	73.56	73.13	73.29	73.23	73.55
73.77	73.28	73.95	73.35	73.72	73.1	73.32	73.17	73.3
73.69	73.29	74.04	73.39	73.54	73.37	73.41	73.18	73.24
73.66	73.27	73.92	73.44	73.61	73.44	73.28	73.28	73.2
73.65	73.25	73.82	73.47	73.63	73.45	73.26	73.34	73.22
73.63	73.22	73.79	73.49	73.63	73.41	73.23	73.33	73.57
73.62	73.21	73.72	73.48	73.67	73.43	73.45	73.31	73.68
73.63	73.19	73.58	73.46	73.57	73.43	73.63	73.21	73.82
73.62	73.18	73.5	73.47	73.55	73.44	73.67	73.22	73.97
73.53	73.2	73.76	73.46	73.55	73.4	73.92	73.39	73.97
73.57	73.21	73.86	73.46	73.49	73.39	73.94	73.48	73.84
73.71	73.15	73.85	73.47	73.39	73.29	73.96	73.44	73.72
73.63	73.09	73.79	73.44	73.54	73.39	73.91	73.3	73.62
73.48	73.14	73.68	73.39	73.49	73.5	73.56	73.26	73.64
73.35	73.29	73.6	73.44	73.44	73.6	73.35	73.4	73.66
73.6	73.39	73.57	73.47	73.34	73.58	73.2	73.42	73.59
73.71	73.44	73.57	73.56	73.21	73.54	73.12	73.45	73.57
73.74	73.46	73.6	73.64	73.17	73.53	73.26	73.53	73.66
73.78	73.45	73.61	73.64	73.32	73.57	73.41	73.4	73.7
73.69	73.35	73.68	73.69	73.39	73.5	73.41	73.42	73.99
73.7	73.35	73.63	73.72	73.43	73.49	73.38	73.36	73.82
73.83	73.31	73.6	73.69	73.48	73.51	73.35	73.49	73.61
73.94	73.25	73.54	73.82	73.46	73.49	73.3	73.56	73.35
73.93	73.24	73.45	73.88	73.39	73.49	73.29	73.6	73.46
73.84	73.36	73.49	73.82	73.35	73.5	73.28	73.6	73.57
73.56	73.33	73.54	73.69	73.44	73.5	73.27	73.64	73.53
73.71	73.24	73.52	73.69	73.56	73.57	73.3	73.71	73.53
73.74	72.97	73.59	73.81	73.56	73.57	73.34	73.76	73.74
73.66	73.12	73.67	73.8	73.56	73.55	73.29	73.9	73.78
73.62	73.23	73.61	73.68	73.48	73.49	73.28	73.86	73.69
73.65	73.35	73.54	73.65	73.49	73.63	73.25	73.87	73.68
73.74	73.33	73.49	73.67	73.44	73.81	73.24	73.95	73.69
73.71	73.28	73.42	73.63	73.43	73.77	73.23	73.89	73.65
73.67	73.3	73.33	73.55	73.47	73.63	73.28	73.87	73.63
73.58	73.35	73.34	73.52	73.5	73.69	73.36	73.79	73.6
73.63	73.39	73.4	73.47	73.49	73.69	73.33	73.8	73.6

73.64	73.36	73.48	73.45	73.54	73.74	73.31	73.81	73.62
73.71	73.29	73.57	73.42	73.59	73.76	73.34	73.74	73.58
73.82	73.3	73.59	73.43	73.52	73.74	73.42	73.81	73.58
73.83	73.3	73.57	73.47	73.53	73.76	73.34	73.69	73.57
74.03	73.3	73.56	73.47	73.6	73.7	73.27	73.55	73.54
74.09	73.29	73.51	73.39	73.57	73.62	73.27	73.61	73.62
74.07	73.28	73.45	73.3	73.56	73.63	73.3	73.7	73.68
74.03	73.3	73.46	73.01	73.52	73.64	73.35	73.63	73.67
74.02	73.24	73.47	72.9	73.53	73.66	73.41	73.66	73.7
74.03	73.28	73.49	73.31	73.57	73.63	73.38	73.64	73.68
73.92	73.28	73.51	73.44	73.57	73.61	73.34	73.58	73.55
73.78	73.2	73.51	73.45	73.55	73.62	73.37	73.49	73.22
73.72	73.22	73.49	73.46	73.51	73.67	73.35	73.45	73.49
73.69	73.26	73.51	73.49	73.54	73.68	73.4	73.51	73.63
73.55	73.26	73.51	73.45	73.59	73.68	73.47	73.59	73.62
73.58	73.3	73.49	73.44	73.48	73.64	73.56	73.58	73.56
73.65	73.37	73.52	73.49	73.49	73.64	73.48	73.57	73.61
73.62	73.37	73.51	73.47	73.5	73.68	73.39	73.51	73.67
73.57	73.36	73.5	73.47	73.48	73.71	73.27	73.54	73.65
73.59	73.37	73.51	73.41	73.44	73.74	73.15	73.55	73.63
73.63	73.28	73.48	73.36	73.44	73.73	73.28	73.6	73.65
73.6	73.31	73.48	73.39	73.68	73.69	73.42	73.59	73.64
73.5	73.26	73.47	73.41	73.67	73.73	73.46	73.53	73.68
73.49	73.21	73.49	73.41	73.6	73.72	73.44	73.51	73.64
73.54	73.31	73.54	73.53	73.58	73.76	73.48	73.53	73.65
73.38	73.35	73.54	73.48	73.56	73.72	73.44	73.54	73.63
73.37	73.35	73.56	73.46	73.56	73.67	73.39	73.54	73.6
73.46	73.31	73.56	73.45	73.53	73.65	73.4	73.49	73.59
73.47	73.3	73.56	73.47	73.49	73.68	73.39	73.46	73.54
73.45	73.31	73.5	73.5	73.44	73.73	73.44	73.46	73.55
73.39	73.36	73.46	73.46	73.51	73.76	73.39	73.52	73.53
73.33	73.37	73.5	73.37	73.56	73.74	73.4	73.53	73.54
73.29	73.46	73.49	73.32	73.46	73.73	73.31	73.42	73.6
73.31	73.48	73.49	73.32	73.49	73.64	73.45	73.33	73.52
73.26	73.46	73.43	73.33	73.57	73.62	73.4	73.29	73.51
73.21	73.44	73.47	73.37	73.59	73.67	73.36	73.29	73.48
73.26	73.42	73.48	73.53	73.57	73.78	73.36	73.34	73.42
73.25	73.4	73.46	73.51	73.58	73.75	73.38	73.31	73.45
73.26	73.47	73.46	73.4	73.58	73.75	73.43	73.34	73.58
73.35	73.53	73.39	73.41	73.57	73.84	73.39	73.41	73.55
73.37	73.56	73.41	73.47	73.55	73.76	73.35	73.45	73.52
73.36	73.59	73.42	73.46	73.47	73.72	73.34	73.28	73.61
73.33	73.7	73.42	73.41	73.47	73.7	73.31	73.26	73.54
73.21	73.81	73.38	73.38	73.5	73.69	73.35	73.28	73.46
73.2	73.83	73.35	73.39	73.53	73.57	73.39	73.36	73.43
73.34	73.84	73.31	73.46	73.52	73.54	73.48	73.41	73.46
73.37	73.73	73.23	73.5	73.52	73.62	73.37	73.39	73.47

73.28	73.7	73.22	73.45	73.53	73.64	73.28	73.39	73.47
73.28	73.67	73.26	73.43	73.51	73.62	73.28	73.41	73.44
73.28	73.59	73.29	73.44	73.51	73.65	73.28	73.34	73.42
73.25	73.54	73.28	73.45	73.52	73.66	73.3	73.31	73.52
73.25	73.6	73.32	73.48	73.53	73.71	73.32	73.42	73.52
73.23	73.65	73.38	73.44	73.49	73.72	73.34	73.37	73.49
73.25	73.56	73.41	73.4	73.47	73.68	73.31	73.32	73.43
73.22	73.53	73.38	73.4	73.52	73.67	73.25	73.36	73.42
73.23	73.56	73.38	73.41	73.48	73.65	73.42	73.38	73.49
73.25	73.63	73.38	73.41	73.46	73.65	73.4	73.36	73.48
73.23	73.62	73.33	73.39	73.49	73.63	73.3	73.32	73.48
73.23	73.64	73.34	73.39	73.49	73.6	73.25	73.33	73.47
73.21	73.58	73.36	73.42	73.49	73.6	73.25	73.31	73.49
73.28	73.61	73.31	73.33	73.45	73.61	73.25	73.28	73.47
73.31	73.6	73.31	73.32	73.45	73.58	73.32	73.43	73.41
73.31	73.6	73.31	73.38	73.46	73.54	73.33	73.37	73.45
73.29	73.63	73.32	73.39	73.49	73.53	73.21	73.25	73.47
73.21	73.62	73.3	73.42	73.5	73.57	73.17	73.26	73.41
73.1	73.51	73.32	73.43	73.53	73.53	73.19	73.23	73.32
73.08	73.53	73.42	73.39	73.55	73.53	73.17	73.28	73.41
73.12	73.62	73.37	73.38	73.53	73.51	73.16	73.3	73.38
73.06	73.61	73.33	73.4	73.56	73.49	73.25	73.27	73.23
73.08	73.54	73.37	73.45	73.51	73.49	73.25	73.25	73.2
73.07	73.52	73.43	73.42	73.43	73.46	73.18	73.29	73.12
73.03	73.53	73.41	73.42	73.4	73.38	73.14	73.31	73.17
72.92	73.51	73.35	73.44	73.46	73.28	73.19	73.34	73.24
72.87	73.55	73.26	73.42	73.51	73.44	73.17	73.38	73.26
72.98	73.47	73.22	73.43	73.52	73.49	73.2	73.29	73.28
73.03	73.53	73.28	73.44	73.45	73.51	73.27	73.38	73.26
73.02	73.54	73.28	73.42	73.46	73.53	73.14	73.41	73.21
73.08	73.5	73.28	73.5	73.46	73.48	73.1	73.4	73.19
73.13	73.52	73.29	73.45	73.47	73.41	73.09	73.35	73.14
73.13	73.52	73.31	73.45	73.41	73.39	73.1	73.31	73.1
73.06	73.53	73.31	73.38	73.45	73.38	73.1	73.32	73.11
72.95	73.51	73.28	73.36	73.46	73.33	73.13	73.3	73.1
73	73.52	73.31	73.42	73.46	73.25	73.11	73.37	73.02
73.09	73.52	73.4	73.34	73.46	73.31	73.13	73.32	73
73.09	73.46	73.34	73.28	73.36	73.4	73.21	73.21	73.02
73.12	73.47	73.28	73.27	73.29	73.41	73.23	73.14	72.97
73.15	73.54	73.24	73.19	73.31	73.45	73.14	72.94	72.91
73.17	73.5	73.26	73.19	73.32	73.44	73.09	73.05	72.93
73.19	73.46	73.27	73.41	73.33	73.35	73.16	73.13	72.95
73.19	73.45	73.24	73.44	73.39	73.31	73.19	73.16	73.03
73.26	73.39	73.28	73.31	73.28	73.35	73.21	73.17	73.06
73.24	73.4	73.37	73.3	73.19	73.31	73.2	73.18	72.97
73.18	73.55	73.29	73.31	73.18	73.28	73.14	73.16	72.91
73.15	73.5	73.23	73.31	73.22	73.28	73.21	73.19	72.88

73.17	73.51	73.26	73.27	73.14	73.25	73.25	73.3	72.84
73.2	73.43	73.19	73.24	73.06	73.25	73.13	73.24	72.88
73.19	73.53	73.21	73.21	73.07	73.23	73.15	73.21	72.89
73.14	73.56	73.21	73.2	73.09	73.23	73.23	73.21	72.89
73.03	73.46	73.03	73.26	73.09	73.24	73.19	73.16	72.86
73.05	73.41	72.98	73.34	73.09	73.1	73.12	73.15	72.84
73.04	73.39	73.1	73.3	73.1	73.11	73.22	73.2	72.88
73.03	73.39	73.08	73.24	73.1	73.15	73.3	73.2	72.91
73.09	73.4	73.04	73.24	72.98	73.09	73.22	73.16	72.88
73.18	73.4	73.22	73.24	72.92	73.05	73.19	73.12	72.87
73.13	73.31	73.2	73.31	72.89	73.09	73.17	73.12	72.88
73.1	73.24	73.1	73.23	72.95	73.1	73.11	73.12	72.89
73.15	73.33	73.05	73.17	72.97	73.09	72.96	73.14	72.9
73.04	73.34	73.11	73.17	73.01	73.09	73.02	73.22	72.83
73.01	73.24	73.15	73.21	73.01	73.1	73.21	73.21	72.66
73.14	73.19	73.1	73.11	72.93	73.07	73.26	73.17	72.71
73.13	73.21	73.09	73.1	72.99	73.05	73.22	73.15	72.77
73.06	73.19	73.11	73.08	72.99	73.03	73.15	73.17	72.76
73.03	73.14	73.07	73.09	72.91	73.04	72.98	73.21	72.75
73	73.1	72.99	73.05	72.85	73.11	72.97	73.17	72.77
72.94	73.14	72.98	73.04	72.85	73.17	73.05	73.19	72.82
72.99	73.3	72.94		72.91	73.24	73.1	73.18	72.86
73.14	73.2	73		73.03	73.22	73.03	73.17	72.83
73.12	73.12	72.96		72.9	73.09	72.96	73.12	72.78
73.08	73.1	72.89		72.71	73.08	72.96	72.99	72.78
73.08	73.12	72.88		72.72	73.06	72.99	72.96	72.83
73.02	73.08	73.08	73.27	72.7	73	72.85	72.94	72.7
72.91	73.06	73.1	73.28	72.74	72.89	72.89	72.87	72.89
72.85	73.07	72.96	73.34	72.84	72.75	72.92	73	72.89
72.88	73.1	72.83	73.38	72.76	72.82		73.05	72.78
72.98	73.05	72.74	73.3	72.73	72.92		73.06	72.78
72.96	72.75	72.91	73.26	72.81	72.96		73.04	72.82
72.95	72.86	72.99	73.31	72.78	72.93		73.08	72.75
72.97	72.96	72.95	73.11	72.8	72.81	72.83	73.09	72.69
73.1	72.97	72.92	72.93	72.81	72.73	72.83	73.11	72.74
73.14	72.85	72.97	72.89	72.67	72.76	72.94	73.1	72.77
73.05	72.76	72.98	72.95	72.64	72.84	72.92	73.09	72.74
72.94	72.9	72.92	72.98	72.81	72.84	72.94	73.1	72.82
72.87	73.14	72.98	72.92	72.87	72.92	72.86	73.1	72.75
72.96	73.09	72.96	72.91	72.85	73.04	72.95	72.97	72.74
73.07	73.03	72.92	72.92	72.69	72.99	72.92	72.92	72.93
72.96	73.02	72.94	72.89	72.78	72.92	72.98	72.91	72.95
72.82	72.79	73.06	72.89	72.72	72.78	73.03	72.96	72.84
72.81	72.67	73	72.84	72.77	72.76	72.93	72.99	72.8
72.78	72.81	72.88	72.76	72.68	72.82	72.9	73.07	72.92
72.73	72.86	72.9	72.84	72.64	72.88	72.9	73.01	72.97
72.74	72.91	72.95	72.82	72.82	72.87	72.85	72.89	72.87

72.76	72.98	72.96	73.08	72.79	72.81	72.88	73.08	72.88
72.78	72.84	73.1	73.08	72.75	73.06	72.76	73.14	72.93
72.67	72.69	73.05	73.07	72.83	72.94	72.81	73.06	72.97
72.57	72.78	73.06	72.87	72.79	72.83	72.74	72.92	72.93
72.81	72.92	73.1	72.85	72.68	72.78	72.61	72.82	72.91
72.81	72.82	73	72.85	72.71	72.73	72.73	72.84	72.94
72.82	72.93	73.02	72.85	72.81	72.65	72.9	72.84	72.93
72.93	72.91	73.01	72.97	72.77	72.66	72.96	72.82	72.91
73.01	72.77	72.89	72.89	72.73	72.68	73	73.17	73.01
72.99	72.74	72.96	72.85	72.65	72.74	73.11	73.31	72.9
73.04	72.77	72.91	72.76	72.56	72.76	73.07	72.99	72.79
72.91	72.67	72.91	72.72	72.54	72.74	73.04	72.95	72.69
72.85	72.78	72.97	72.68	72.76	72.78	72.99	72.97	72.72
72.76	72.74	73	72.64	72.87	73.03	73.01	72.86	72.8
72.64	72.75	72.95	72.77	72.82	72.97	73	72.73	72.96
72.76	72.86	73.02	72.82	72.76	72.89	73.3	72.63	72.93
73.09	72.92	73.06	72.79	72.75	72.68	73.04	72.71	72.94
73.13	72.8	73	72.76	72.65	72.67	72.96	72.65	72.91
72.89	72.77	72.93	72.83	72.56	72.79	72.9	72.54	72.92
72.69	72.78	72.98	72.86	72.47	72.78	72.87	72.57	72.95
72.64	72.83	73.06	72.82	73.05	72.75	72.83	72.71	72.82
72.7	72.8	73.03	72.74	73.16	72.69	72.82	72.77	72.81
72.88	72.9	73.06	72.62	72.98	72.68	72.85	72.96	72.97
73.14	72.78	72.98	72.66	72.82	72.67	72.82	72.93	72.95
73	72.65	72.95	72.62	72.74	72.66	72.89	72.79	72.89
72.79	72.77	73.06	72.53	72.9	72.68	72.9	72.78	72.88
72.74	72.92	72.95	72.54	72.9	72.77	72.87	72.7	72.84
72.74	72.81	73.05	72.63	72.77	72.85	72.78	72.7	73.16
72.81	72.7	72.98	72.64	72.68	72.83	72.86	72.79	72.96
72.76	72.7	72.94	72.65	72.82	72.87	72.93	72.79	72.89
72.78	72.52	72.91	72.6	72.86	72.82	73.08	72.42	72.96
72.89	72.49	72.99	72.57	72.8	72.88	73.43	72.52	72.95
72.89	72.37	72.95	72.55	72.83	72.91	73.29	72.69	72.89
72.73	72.52	72.91	72.63	72.71	72.89	73.2	72.74	72.85
72.67	72.62	73.03	72.64	72.68	72.89	73.02	72.82	72.85
72.65	72.71	72.89	72.64	72.83	72.78	72.88	72.71	72.91
72.68	72.94	72.87	72.62	72.79	72.81	72.93	72.63	72.89
72.67	73.03	72.78	72.59	72.71	72.76	73.06	72.72	72.89
72.73	72.79	72.76	72.55	72.66	72.78	73.15	72.77	72.89
72.96	72.78	73.06	72.58	72.66	72.75	72.88	72.72	72.87
72.82	72.8	73.09	72.6	72.68	72.65	72.91	72.66	72.89
72.72	72.84	72.93	72.66	72.66	72.56	72.92	72.5	73.19
72.71	72.83	72.85	72.88	72.61	72.64	72.92	72.76	73.21
72.69	72.95	73.22	72.7	72.51	72.72	72.78	72.88	72.99
72.7	72.98	73.16	72.49	72.59	72.79	72.71	72.78	72.85
72.64	72.8	73	72.52	72.68	72.63	72.73	72.57	72.85
72.66	72.82	72.98	72.56	72.71	72.75	72.81	72.75	72.84

72.73	72.88	72.97	72.54	72.74	72.91	72.76	72.82	72.84
72.79	72.65	72.93	72.59	72.74	72.89	72.65	72.7	72.94
72.74	72.81	73.14	72.65	72.67	72.78	72.79	72.66	72.94
72.61	72.77	73.13	72.64	72.66	72.74	72.98	72.79	72.82
72.54	72.72	73.1	72.56	72.68	72.65	72.98	72.88	72.79
72.7	72.88	72.9	73.04	72.57	72.78	72.82	72.74	72.74
72.81	72.68	72.95	72.96	72.42	73.05	72.72	72.51	72.74
72.76	72.69	73.11	73.01	72.71	72.92	72.7	72.56	72.84
72.87	72.64	73.32	72.98	72.87	72.8	72.77	72.87	72.85
72.87	72.59	73.21	72.87	72.81	72.7	72.71	72.93	73.01
72.83	73.11	73.17	72.69	72.63	72.75	72.7	72.88	73.03
72.74	73.15	72.97	72.85	72.79	72.81	72.71	72.82	72.83
72.75	72.99	73.17	73.05	72.75	72.78	72.83	72.56	73.13
73.2	72.7	73.36	72.89	72.71	72.72	72.68	72.58	72.99
73.28	72.22	73.29	72.9	72.64	72.68	72.83	72.61	72.83
73.24	72.58	73.13	72.83	72.56	72.69	72.98	72.9	72.86
72.91	72.71	73.05	72.94	72.59	72.61	72.81	72.96	73.09
73.18	72.84	73.11	72.9	72.67	72.6	72.68	72.92	72.99
73.26	72.97	73.2	72.8	72.67	72.62	72.67	72.79	72.85
73.51	73.14	73.22	72.7	72.66	72.62	72.75	72.4	72.81
73.38	73.5	73.27	72.79	72.61	72.59	72.6	72.36	72.82
73.37	73.46	73.37	72.56	72.7	72.63	72.52	72.55	72.87
73.34	73.53	73.47	72.58	72.77	72.64	72.63	72.53	72.64
73.44	73.67	73.42	72.66	72.67	72.6	72.62	72.78	72.76
73.18	73.76	73.4	72.85	72.89	72.6	72.59	72.9	72.91
73.19	73.65	73.43	72.74	73.18	72.64	72.51	72.92	73.1
73.2	73.48	73.44	72.64	73.43	72.53	72.45	72.8	72.94
73.17	73.54	73.42	72.41	73.44	72.53	72.53	72.79	72.84
73.13	73.6	73.27	72.45	73.35	72.59	72.57	72.68	73.02
73.21	73.71	73.54	72.57	73.37	72.55	72.71	72.86	72.83
72.95	73.97	73.6	72.56	73.33	72.56	72.75	73.14	72.87
72.82	74.07	73.73	72.39	73.33	72.34	72.62	73.9	73.1
72.95	73.94	73.55	72.32	73.2	72.48	72.62	74	73
73.02	74.06	73.31	72.07	72.98	72.59	72.9	73.89	72.96
73.02	74.1	73.48	72.15	73.01	72.38	73.21	73.84	73.04
72.95	74.04	73.39	72.38	73.21	72.04	73.09	73.5	72.65
72.69	74	73.32	72.49	73.22	72.14	73.13	73.03	72.63
72.54	73.82	73.2	72.57	73.26	72.16	73.52	72.95	72.92
72.6	73.63	73.32	72.57	73.28	72.18	73.33	72.81	72.9
72.41	73.46	73.48	72.43	73.27	72.13	73.21	72.68	72.99

1985	1986	1987	1988	1989	1990	1991	1992	1993
72.77	73.53	72.17	73.06	73.21	72.54	73.63	73.22	72.92
73.19	73.43	71.96	73.1	73.31	72.59	73.71	73.22	73.51
73.28	73.1	71.95	72.96	73.35	72.54	73.63	73.14	73.68
73.37	72.95	72.08	72.93	73.21	72.43	73.81	73.12	73.73
73.48	72.99	72.14	73.14	73.2	72.4	73.77	73.22	73.76
73.51	73.04	72.14	73.31	73.02	72.57	73.81	73.34	73.82
73.22	72.91	72.18	73.31	73	72.81	73.78	73.36	73.88
73.34	72.63	72.18	73.23	73.39	72.64	73.71	73.28	73.81
73.48	72.5	72.21	73.27	73.46	72.39	73.78	73.2	73.45
73.42	72.47	72.07	73.27	73.1	72.32	73.86	73.3	73.26
73.35	72.46	72.02	73.27	73.02	72.36	73.59	73.32	73.28
73.38	72.57	72.17	73.16	72.81	72.52	73.21	73.42	73.36
73.4	72.67	72.14	73.18	72.91	72.79	73.16	73.44	73.31
73.48	72.6	72.14	72.89	72.99	72.85	73.21	73.32	72.94
73.49	72.54	72.08	72.91	73.09	72.49	73.31	73.56	72.87
73.39	72.49	72.18	72.89	72.95	72.28	73.35	73.44	72.85
73.26	72.42	73.18	72.95	72.89	72.25	73.52	73.46	73.01
73.19	72.42	73.52	72.97	72.92	72.42	73.71	73.52	73.22
73.23	72.38	73.56	73.02	72.95	72.5	73.67	73.38	73.27
73.39	72.43	73.53	73	73.02	72.72	73.68	73.16	73.2
73.32	72.65	73.74	73.24	73.14	72.74	73.48	73.06	73.03
73.18	72.72	73.74	73.18	73.21	72.4	73.43	73	72.99
73.07	72.77	74.1	73.18	73.1	72.22	73.34	72.96	73.16
72.99	72.71	74.24	73.1	73.03	72.18	73.35	73.26	73.26
72.89	72.57	74.13	73.09	72.95	72.15	73.27	73.24	73.48
72.82	72.61	73.88	72.95	72.97	72.25	73.2	73.14	73.48
72.76	72.6	73.82	72.89	73.1	72.22	73.16	72.84	73.44
72.72	72.53	73.84	72.86	73.21	72.32	73.14	72.52	73.27
72.69	72.32	73.85	72.85	73.38	72.21	73.1	72.56	73.2
72.66	72.18	73.74	72.85	73.28	72.13	72.95	72.76	73.05
72.56	72.14	73.74	72.89	73.29	72.14	72.93	72.76	72.74
72.53	72.03	73.71	72.99	73.31	72.21	72.96	72.68	72.47
72.49	71.89	73.63	72.99	73.09	72.29	72.96	72.7	72.37
72.42	71.82	73.56	72.93	72.88	72.14	73.03	72.7	72.39
72.39	71.68	73.49	72.82	72.86	71.75	73.03	72.66	72.42
72.3	71.63	73.35	72.71	72.89	71.67	73.07	72.64	72.43
72.09	71.64	73.21	72.7	72.68	72.04	73.14	72.56	72.23
71.91	71.53	73.1	72.6	72.56	72.21	73.17	72.48	71.92
71.9	71.47	72.99	72.22	72.57	72.34	73.29	72.52	71.76
71.77	71.6	72.77	71.82	72.53	72.38	73.29	72.72	71.79
71.69	71.81	72.59	71.96	72.39	72.45	73.31	72.74	72.06
71.65	71.85	72.43	72	72.6	72.5	73.35	72.76	72.21
71.57		72.35	71.75	72.79	72.49	73.25	72.68	71.93
71.49		72.39	71.93	72.59	72.53	73.13	72.64	71.74

71.64		72.85	72	72.46	72.57	72.88	72.66	72
71.75		73.07	72.03	72.42	72.49	72.79	72.84	72.39
71.78		73.03	72.14	72.43	72.31	72.71	72.98	72.6
71.74		72.99	72.11	72.43	72.39	72.59	72.88	72.51
71.74		72.88	72.14	72.67	72.35	72.4	72.66	72.25
71.76		72.7	72.11	72.89	72.49	72.34	72.62	72.07
71.79	71.68	72.49	72.08	72.7	72.53	72.54	72.7	72.24
71.76	71.72	72.35	72.07	72.46	72.53	72.7	72.76	72.44
71.8	71.65	72.31	71.95	72.46	72.53	72.82	72.96	72.22
71.82	71.6	72.22	71.96	72.42	72.53	72.65	73.14	72.25
71.89	71.68	72.28	71.97	72.39	72.5	72.5	72.88	72.65
72.04	71.72	72.29	72.03	72.7	72.47	72.4	72.68	72.86
72.13	71.7	72.24	72.11	72.92	72.5	72.4	72.76	72.94
72.32	71.68	72.24	72.17	72.75	72.49	72.49	72.84	72.95
72.45	71.68	72.25	72.17	72.63	72.53	72.53	72.84	72.77
			72.21				72.8	
72.57	71.71	72.07	72.25	72.61	72.59	72.54	72.84	72.56
72.56	71.68	72.1	72.25	72.6	72.64	72.64	72.68	72.23
72.43	71.64	72.35	72.29	72.53	72.56	72.75	72.62	71.86
72.15	71.63	72.35	72.29	72.47	72.53	72.6	72.66	71.51
71.68	71.64	72.38	72.36	72.57	72.53	72.86	72.72	71.34
71.51	71.6	72.53	72.39	72.61	72.53	72.95	72.68	71.5
71.65	71.76	72.71	72.42	72.5	72.53	73.28	72.72	71.55
71.96	71.71	72.78	72.39	72.39	72.53	73.29	72.8	71.41
72.26	71.6	72.6	72.42	72.46	72.53	73.2	72.9	71.35
72.28	71.53	72.52	72.67	72.56	72.61	73.14	73.02	71.38
72.32	71.67	72.6	72.57	72.63	72.74	73.1	73.22	71.42
72.45	71.72	72.53	72.67	72.65	72.92	73.16	73.14	71.47
72.88	71.57	72.56	72.67	72.67	73.1	73.16	72.82	71.47
73.16	71.64	72.85	72.82	72.72	73.18	73.06	72.62	71.37
73.28	71.76	72.96	72.92	72.92	73.24	72.99	72.56	71.33
73.27	71.88	73	72.99	73.03	73.27	73.04	72.62	71.35
73.23	71.88	73.03	73.03	73.06	73.35	73.03	72.68	71.45
73.2	71.97	72.97	73.07	72.92	73.52	72.93	72.74	71.38
73.27	72.14	72.92	73.1	73.06	73.61	72.99	72.72	71.39
73.33	72.4	72.89	73.04	73.16	73.56	73.03	72.82	71.42
73.3	72.46	72.86	72.99	73.21	73.49	72.92	72.9	71.47
73.26	72.5	72.85	72.93	73.24	73.45	72.71	72.94	71.48
73.23	72.56	72.85	73.03	73.27	73.57	72.64	72.96	71.39
73.15	72.72	72.78	73.03	73.23	73.49	72.88	73	71.36
73.15	72.91	72.78	72.96	73.25	73.49	72.97	73.02	71.42
73.27	73.14	72.92	73.11	73.31	73.48	72.96	73.14	71.45
73.32	73.24	73.07	73.28	73.34	73.36	72.95	73.24	71.5
73.36	73.29	73.24	73.35	73.41	73.41	73.31	73.4	71.59
73.35	73.39	73.43	73.21	73.39	73.25	73.38	73.46	71.81
73.3	73.45	73.6	73.23	73.34	73.17	73.28	73.48	72.26
73.03	73.52	73.67	73.29	73.46	73.25	73.28	73.52	72.62

73.18	73.56	73.63	73.24	73.68	73.25	73.17	73.54	72.56
73.46	73.56	73.54	73.24	73.77	73.25	73.2	73.56	72.74
73.42	73.49	73.74	73.21	73.67	73.23		73.6	73.1
73.45	73.35	73.49	73.32	73.74	73.31	73.17	73.56	73.32
73.24	73.31	73.14	73.35	73.86	73.61	73.17	73.52	73.38
73.35	73.39	73.18	73.21	73.88	73.84	73.27	73.52	73.38
73.75	73.57	73.39	73.24	73.99	73.74	73.34	73.52	73.41
73.5	73.71	73.63	73.29	73.86	73.64	73.35	73.54	73.42
73.42	73.74	73.74	73.28	73.88	73.53	73.41	73.54	73.6
73.44	73.7	73.67	73.31	73.96	73.45	73.95	73.52	73.42
73.53	73.68	73.46	73.27	73.95	73.39	74.24	73.26	73.64
73.39	73.67	73.35	73.23	73.63	73.57	73.85	73.54	73.67
73.2	73.71	73.17	73.24	73.56	73.61	73.64	73.64	73.66
73.07	73.63	73.16	73.31	73.68	73.53	73.45	73.64	73.44
73.25	73.46	73.17	73.43	73.84	73.57	73.38	73.6	73.43
73.33	73.38	73.21	73.46	73.82	73.6	73.6	73.54	73.42
73.27	73.29	73.24	73.54	73.84	73.64	73.56	73.52	73.28
73.24	73.29	73.23	73.6	73.88	73.63	73.59	73.6	73.23
73.13	73.31	73.21	73.64	73.91	73.59	73.56	73.6	73.17
73.14	73.35	73.14	73.53	73.93	73.57	73.48	73.66	73.17
73.2	73.38	73.1	73.46	73.86	73.53	73.21	73.66	73.24
73.22	73.34	72.89	73.49	73.74	73.54	73.35	73.7	73.41
73.13	73.23	72.96	73.43	73.73	73.53	73.67	73.78	73.62
73.08	73.21	72.99	73.57	73.78	73.46	73.63	73.7	73.58
73.24	73.18	72.96	73.63	73.77	73.48	73.63	73.7	73.52
73.49	73.17	72.96	73.6	73.74	73.5	73.82	73.78	73.4
73.59	73.17	72.99	73.52	73.74	73.54	73.75	73.86	73.47
73.63	73.17	73.13	73.49	73.74	73.46	73.56	73.84	73.55
73.66	73.24	73.09	73.49	73.67	73.35	73.61	73.88	73.71
73.73	73.28	73.16	73.5	73.67	73.39	73.67	73.86	73.73
73.66	73.28	73.24	73.59	73.74	73.48	73.77	73.76	73.73
73.62	73.41	73.1	73.54	73.67	73.54	73.78	73.7	73.66
73.49	73.28	72.97	73.53	73.88	73.52	73.73	73.92	73.68
73.59	73.27	72.85	73.73	73.84	73.45	73.57	73.84	73.72
73.56	73.31	72.86	73.77	73.78	73.34	73.5	73.8	73.7
73.45	73.21	72.92	73.78	73.78	73.42	73.46	73.8	73.75
73.56	73.24	72.99	73.7	73.82	73.53	73.67	73.86	73.71
73.6	73.21	73	73.75	73.88	73.49	73.67	73.84	73.72
73.63	73.09	73.11	73.81	73.89	73.52	73.59	73.7	73.73
73.65	73.11	73.1	73.85	73.77	73.5	73.53	73.66	73.75
73.55	73.1	72.95	73.85	73.67	73.78	73.52	73.66	73.78
73.43	72.95	72.97	73.85	73.77	73.68	73.53	73.7	73.79
73.5	72.96	72.91	73.96	73.89	73.52	73.45	73.7	73.72
73.46	73.04	72.95	73.84	73.92	73.53	73.39	73.68	73.69
73.35	73.09		73.75	73.92	73.54	73.35	73.66	73.7
73.41	73.1	73.04	73.75	73.91	73.46	73.41	73.64	73.8
73.43	73.21	73.09	73.7	73.85	73.49	73.45	73.7	73.8

73.45	73.25	72.96	73.59	73.88	73.77	73.41	73.68	73.71
73.49	73.16	72.86	73.61	73.92	73.74	73.48	73.64	73.65
73.54	73.04	72.92	73.71	73.89	73.49	73.52	73.66	73.53
73.52	73.23	72.99	73.78	73.93	73.29	73.56	73.68	73.53
73.45	73.28	73.06	73.81	73.98	73.46	73.56	73.68	73.65
73.43	73.31	72.95	73.84	73.88	73.49	73.56	73.72	73.64
73.42	73.38	72.99	73.81	73.85	73.54	73.63	73.54	73.62
73.45	73.45	73	73.78	73.85	73.61	73.7	73.52	73.48
73.42	73.42	72.96	73.86	73.85	73.59	73.67	73.56	73.59
73.4	73.46	73.02	73.91	73.92	73.59	73.78	73.58	73.65
73.34	73.48	73.11	73.8	73.91	73.6	73.84	73.64	73.38
73.29	73.49	73.14	73.68	73.91	73.46	73.81	73.68	73.49
73.36	73.48	73.17	73.68	73.85	73.5	73.78	73.6	73.54
73.43	73.39	73.17	73.71	73.81	73.63	73.81	73.54	73.45
73.58	73.39	73.14	73.66	73.88	73.7	73.82	73.56	73.43
73.57	73.32	73.1	73.57	73.91	73.63	73.81	73.54	73.6
73.52	73.35	73.09	73.59	73.92	73.64	73.8	73.62	73.52
73.44		73.1	73.64	73.92	73.68	73.73	73.52	73.36
73.37		73.14	73.75	73.92	73.63	73.7	73.44	73.39
73.37		73.03	73.7	73.88	73.6	73.71	73.54	73.43
73.39		73	73.68	73.89	73.6	73.77	73.66	73.46
73.4			73.67	73.86	73.54	73.74	73.72	73.35
73.46			73.61	73.81	73.5	73.67	73.74	73.28
73.55	73.41	73.13	73.64	73.82	73.53	73.75	73.7	73.5
73.5	73.35	73.16	73.74	73.92	73.43	73.82	73.68	73.29
73.36	73.23	73.16	73.8	73.85	73.45	73.81	73.74	73.32
73.4	73.39	73.09	73.77	73.74	73.46	73.75	73.72	73.42
73.49	73.46	73.07	73.73	73.75	73.45	73.74	73.66	73.41
73.42	73.46	73.06	73.74	73.77	73.42	73.74	73.52	73.4
73.29		72.99	73.71	73.75	73.46	73.71	73.52	73.42
73.27		72.91	73.64	73.81	73.41	73.68	73.52	73.36
73.37		72.92	73.68	73.88	73.46	73.67	73.56	73.33
73.49	73.52	72.92	73.71	73.84	73.45	73.67	73.56	73.29
73.45	73.42	72.85	73.74	73.8	73.39	73.71	73.62	73.24
73.39	73.38	72.81	73.7	73.75	73.35	73.67	73.64	73.28
73.37	73.36	72.78	73.71	73.81	73.38	73.59	73.66	73.32
73.42	73.43	72.71	73.68	73.82	73.43	73.54	73.62	73.27
73.46	73.43	72.79	73.67	73.78	73.57	73.56	73.56	73.25
73.4	73.41	72.82	73.67	73.73	73.6	73.57	73.58	73.2
73.31	73.42	72.84	73.75	73.73	73.59	73.6	73.62	73.31
73.17	73.42	72.89	73.68	73.81	73.54	73.63	73.64	73.36
73.12	73.42	72.99	73.74	73.92	73.48	73.68	73.68	73.28
73.13	73.42	72.99	73.77	73.88	73.42	73.59	73.66	73.22
73.18	73.41	72.99	73.74	73.91	73.42	73.46	73.66	73.18
73.22	73.36	72.95	73.68	73.84	73.46	73.46	73.62	73.14
73.25	73.31	72.85	73.7	73.81	73.46	73.46	73.54	73.1
73.32		72.82	73.75	73.78	73.53	73.42	73.5	73.18

73.32		72.91	73.71	73.75	73.6	73.42	73.66	73.22
73.22		72.86	73.67	73.73	73.53	73.43	73.7	73.19
73.24		72.82	73.68	73.73	73.42	73.56	73.7	73.2
73.33		72.82	73.68	73.74	73.42	73.64	73.68	73.2
73.34		72.82	73.68	73.7	73.42	73.67	73.64	73.16
73.3	73.32	72.84	73.71	73.73	73.48	73.64	73.7	73.15
73.3	73.24	72.84	73.7	73.78	73.49	73.67	73.7	73.29
73.31	73.21	72.84	73.71	73.75	73.42	73.64	73.7	73.39
73.3	73.14	72.82	73.68	73.71	73.34	73.66	73.66	73.42
73.25	73.14	72.82	73.63	73.71	73.29	73.57	73.64	73.44
73.28	73.27	72.85	73.67	73.66	73.32	73.6	73.64	73.38
73.26	73.28	72.84	73.63	73.66	73.35	73.63	73.62	73.34
73.27	73.25	72.81	73.67	73.66	73.48	73.68	73.62	73.35
73.23	73.23	72.82	73.66	73.64	73.49	73.71	73.66	73.3
73.18	73.21		73.7	73.66	73.52	73.67	73.7	73.29
73.22	73.16		73.67	73.63	73.49	73.64	73.66	73.25
73.27	73.16		73.63	73.49	73.46	73.67	73.7	73.28
73.23	73.14	72.79	73.57	73.46	73.49	73.63	73.7	73.37
73.31	73.1	72.79	73.6	73.54	73.46	73.53	73.66	73.4
73.27	73.14	72.82	73.57	73.6	73.38	73.61	73.64	73.31
73.2	73.11	72.89	73.57	73.6	73.42	73.7	73.62	73.27
73.21	73.14	72.85	73.6	73.63	73.46	73.64	73.62	73.19
73.22	73.1		73.61	73.63	73.45	73.59	73.62	73.13
73.17	72.99		73.63	73.67	73.42	73.56	73.66	73.24
73.21	72.99	72.85	73.6	73.61	73.39	73.56	73.66	73.23
73.2	73.04	72.85	73.6	73.6	73.39	73.52	73.68	73.27
73.13	73.03	72.86	73.66	73.6	73.39	73.5	73.66	73.33
73.04	73.02	72.78	73.63	73.57	73.41	73.6	73.52	73.34
73.01	73.1	72.79	73.6	73.56	73.38	73.63	73.58	73.32
72.99	73.17	72.79	73.6	73.63	73.39	73.61	73.66	73.32
73.02	73.21	72.89	73.59	73.63	73.42	73.56	73.64	73.35
73.04	73.24	72.91	73.63	73.67	73.41	73.53	73.62	73.36
73	73.25	72.74	73.6	73.67	73.39	73.54	73.66	73.34
73	73.23	72.71	73.63	73.71	73.41	73.52	73.68	73.21
73.02	73.14	72.77	73.61	73.71	73.39	73.49	73.64	73.1
73.03	73.11	72.82	73.6	73.67	73.41	73.46	73.52	73.08
72.99	73.21	72.79	73.6	73.67	73.41	73.38	73.56	73.08
72.99	73.24	72.71	73.6	73.66	73.35	73.39	73.58	73.06
73.02	73.31	72.71	73.57	73.61	73.38	73.48	73.6	73.08
72.93	73.29	72.71	73.56	73.59	73.35	73.42	73.52	73.06
72.91	73.25	72.71	73.59	73.56	73.31	73.43	73.5	73
72.96	73.21	72.75	73.59	73.56	73.35	73.45	73.46	72.94
72.96	73.21	72.75	73.66	73.56	73.48	73.48	73.4	72.91
72.95	73.23	72.81	73.59	73.6	73.43	73.5	73.38	72.9
73	73.18	72.84	73.59	73.53	73.43	73.49	73.42	72.88
72.95	73.09	72.85	73.49	73.46	73.41	73.5	73.42	72.83
73.01	72.97	72.85	73.46	73.46	73.17	73.29	73.48	72.8

73.02	72.95		73.48	73.49	73.1	73.21	73.44	72.83
72.94	73.02	72.81	73.43	73.56	73.18	73.23	73.44	72.77
72.92	72.99		73.39	73.52	73.2	73.38	73.44	72.77
72.92	72.99		73.35	73.48	73.23	73.32	73.4	72.78
72.89	73.14		73.36	73.42	73.21	73.21	73.38	72.79
72.82	73.07	72.92	73.48	73.38	73.24	73.18	73.38	72.84
72.78	73.09	72.78	73.57	73.42	73.28	73.29	73.36	72.83
72.92	73.17	72.63	73.5	73.42	73.31	73.35	73.34	72.9
72.99	73.16	72.6	73.49	73.42	73.31	73.34	73.24	73.01
72.89	73.17	72.63	73.49	73.42	73.35	73.27	73.6	72.94
72.75	73.18	72.75	73.49	73.49	73.28	73.28	73.7	72.89
72.65	73.1	72.82	73.48	73.48	73.29	73.24	73.7	72.94
72.74	72.99	72.89	73.49	73.5	73.28	73.11	73.56	72.89
72.85	72.89	72.85	73.5	73.53	73.27	73.13	73.44	72.8
72.82	72.72	72.78	73.46	73.49	73.11	73.18	73.42	72.87
72.92	72.71	72.75	73.41	73.46	73.16	73.21	73.46	72.95
72.85	72.82	72.78	73.49	73.46	73.17	73.17	73.34	73.06
72.85	72.85	72.82	73.48	73.49	73.16	73.14	73.28	73.02
72.86	72.81	72.82	73.49	73.45	73.14	73.16	73.3	73.03
72.85	72.75	72.77	73.49	73.43	73.06	73.17	73.32	72.99
72.74	72.82	72.78	73.49	73.43	73.16	73.1	73.32	72.99
72.67	72.81	72.82	73.5	73.46	73.21	73.21	73.32	73.08
72.71	72.86	72.74	73.45	73.41	73.14	73.17	73.34	73.09
72.74	73.03	72.77	73.38	73.39	73.14	73.1	73.3	73.09
72.73	73.21	72.78	73.46	73.39	73.13	73.07	73.34	73.14
72.84	73.18	72.82	73.46	73.28	73.17	73.06	73.24	73.12
72.78	73.14	72.82	73.39	73.27	73.29	73.1	73.2	73.09
72.71	73.06	72.84	73.34	73.25	73.23	73.18	73.16	72.85
72.67	73.03	72.71	73.34	73.21	73.17	73.28	73.2	72.83
72.67	73.03	72.64	73.42	73.24	73.17	73.2	73.22	72.91
72.68	73.06	72.78	73.34	73.24	73.14	73.2	73.24	72.93
72.72	73.06	72.84	73.35	73.24	73.17	73.17	73.14	72.88
72.72	73.09	72.74	73.46	73.28	73.1	73.14	73.1	72.82
72.63	73.14	72.67	73.39	73.28	73.17	73.17	73.22	72.79
72.6	73.13	72.75	73.42	73.49	73.27	73.25	73.16	72.87
72.64	73.14	72.74	73.46	73.49	73.34	73.21	73.02	72.89
72.67	73.03	72.71	73.41	73.42	73.36	72.99	72.96	73
72.64	72.88	72.84	73.36	73.45	73.28	73.09	73.14	72.95
72.68	72.65	72.71	73.36	73.35	73.23	73.28	73.4	73.07
72.71	72.64	72.68	73.35	73.42	73.21	73.27	73.56	73.19
72.7	72.72	72.71	73.24	73.46	73.1	73.24	73.58	73.19
72.67	72.92	72.77	73.31	73.35	73.06	73.14	73.44	73.05
72.85	72.92	72.67	73.39	73.39	73.23	73.21	73.36	73.04
72.84	72.96	72.71	73.42	73.34	73.28	73.24	73.48	73.18
72.67	73.06	72.74	73.31	73.42	73.23	73.21	73.28	73.06
72.56	73.13	72.64	73.2	73.5	73.27	73.13	72.94	73.21
72.64	73.14	72.7	73.21	73.46	73.36	73.06	72.88	73.13

72.85	73.31	72.67	73.25	73.52	73.41	73.34	72.96	73.1
72.78	73.25	72.67	73.29	73.53	73.31	73.41	73.02	73.14
72.85	73.39	72.77	73.24	73.42	73.1	73.34	73	72.97
72.85	73.36	72.71	73.25	73.35	72.96	73.31	72.98	72.9
72.71	73.24	72.77	73.32	73.29	72.85	73.27	73.06	72.98
72.61	73.2	72.64	73.52	73.35	73.04	73.2	73.06	72.97
72.57	73.11	72.64	73.49	73.34	73.17	73.17	73.14	73.03
72.59	73.04	72.61	73.41	73.39	73.1	73.18	73.26	73.04
72.6	73.1	72.67	73.49	73.31	73.14	73.17	73.18	72.98
72.57	73.25	72.67	73.41	73.21	73.24	73.2	73	72.94
72.78	73.14	72.6	73.27	73.31	73.24	73.25	73	72.9
72.74	72.99	72.68	73.31	73.07	73.21	73.21	73.44	72.93
72.67	72.99	72.82	73.42	72.92	73.27	73.2	73.36	73.05
72.74	73.14	72.72	73.28	72.77	73.46	73.17	73.2	72.92
72.64	73.18	72.64	73.24	72.89	73.25	73.17	73.1	72.78
72.57	73.23	72.63	73.24	73.27	73.17	73.2	73.02	72.96
72.53	73.23	72.64	73	73.39	73.23	73.21	72.98	73.33
72.53	73.25	72.64	73.17	73.35	73.03	73.1	73.04	73.07
72.57	73.11	72.71	73.24	73.31	73.02	73.16	73.04	73.05
72.74	73.09	72.99	73.45	73.28	73.1	73.17	72.88	72.87
72.82	73.03	72.85	73.42	73.29	73.04	73.17	72.88	72.67
72.85	72.92	72.82	73.35	73.31	73.03	73.17	72.98	72.87
72.7	72.92	72.85	73.42	73.28	73.11	72.96	73.02	72.86
72.57	72.99	72.79	73.59	73.24	73.1	72.85	72.96	72.87
72.54	72.99	72.81	73.39	73.21	73.07	72.84	72.92	72.91
72.42	72.88	72.86	73.29	73.21	73.03	72.81	73	72.7
72.39	73.09	72.88	73.24	73.43	72.97	72.81	72.88	72.68
72.49	73.1	72.78	73.24	73.31	73.03	73.03	72.66	72.87
72.53	73.04	72.85	73.35	73.25	73.07	73.27	72.78	72.85
72.47	72.99	72.96	73.28	73.2	73.07	73.23	72.9	72.92
72.47	72.78	73.02	73.17	73.16	72.85	73.17	72.96	72.83
72.57	72.74	72.97	73.24	73.31	73.09	73.17	72.92	73
72.71	72.79	72.99	73.29	73.24	73.25	73.13	72.82	72.98
72.85	72.78	73.02	73.32	73.06	73.2	73.03	72.78	73.04
72.7	72.96	72.99	73.35	73.17	73.14	73.13	72.84	73.03
72.53	73.07	72.89	73.41	73.34	73.24	73.11	72.86	72.96
72.42	72.91	72.77	73.49	73.42	73.35	72.89	73.04	72.93
72.56	72.82	72.85	73.25	73.42	73.42	73.07	72.96	72.96
72.77	72.88	72.93	73.24	73.2	73.38	73.18	73.44	72.88
72.67	72.89	73	73.41	73.2	73.31	73.24	73.36	73.04
72.67	72.97	72.93	73.28	73.16	73.39	73.24	73.08	72.95
72.56	72.85	72.85	73.17	73.32	73.38	73.25	72.96	73
72.74	72.79	72.92	73.48	73.81	73.17	73.17	72.92	72.99
72.78	72.71	73.24	73.49	73.46	73.03	73.14	72.82	72.95
72.71	72.52	73.28	73.17	73.31	72.99	73.14	72.8	72.98
72.91	72.43	73.18	73	73.35	73.06	73.2	72.76	73.18
72.96	72.49	73.02	73.1	73.28	73.03	73.2	72.82	73.16

72.67	72.63	73.02	73.14	73.17	73	73.1	72.92	73.23
72.64	72.64	72.99	73.1	73.09	73.09	73.04	72.66	72.93
72.72	72.81	73.1	73.11	73.14	73.2	73.17	72.8	72.81
72.74	72.74	72.86	73.1	73.06	73.31	73.48	72.86	72.7
72.54	72.6	72.74	73.04	73.06	73.2	73.34	72.86	72.73
72.6	72.6	72.82	73.06	72.96	73.06	73.2	73.06	72.76
72.57	72.72	72.82	73.16	73.03	73.17	73.34	73.02	72.98
72.61	72.74	72.79	73.14	73	73.29	73.18	72.98	73.25
72.57	72.57	73	73.13	73.06	73.18	73.17	73.06	73.13
72.53	72.47	73.1	73.18	72.95	73.24	73.35	73.08	73.05
72.93	72.45	73.14	73.18	72.81	73.21	73.27	73.02	73.11
72.99	72.7	73.2	73.35	72.92	72.86	72.78	73.02	73.18
72.72	73.18	73.06	73.21	72.91	72.99	73.18	73	73
72.6	73.1	73.04	73.03	72.84	73.32	73.21	72.84	72.79
72.52	72.96	72.91	73.07	73.13	73.31	73.06	73.04	72.8
72.63	72.86	72.81	73.16	73.29	73.24	73.21	73.26	72.9
72.75	72.65	72.75	72.99	73.35	73.1	73.18	73.02	72.9
72.63	72.46	72.78	72.99	73.36	73.06	73.27	72.92	72.88
72.56	72.91	72.96	72.86	73.38	73.13	73.21	72.8	72.92
72.52	72.92	72.89	72.82	73.38	72.99	73.34	72.56	72.87
72.56	73.03	72.74	72.85	73.31	72.89	73.27	72.68	72.77
72.61	73.13	72.81	72.93	73.35	73.03	73.35	72.92	72.73
72.67	73.24	72.84	72.91	73.42	72.97	73.27	72.98	72.64
72.82	73.27	72.7	73.04	73.39	72.91	73.49	72.96	72.68
72.89	72.99	72.78	72.99	73.31	72.84	73.25	73.02	72.69
72.81	72.82	72.74	72.91	73.36	73.1	73.07	73.04	72.77
72.85	72.78	72.77	72.92	73.04	73.2	73.07	73.04	72.79
72.74	72.89	72.82	72.93	72.88	73.29	73.21	73	72.8
73.1	72.89	72.84	73.1	72.99	73.13	73.29	73.2	72.85
73.38	72.85	73.14	73.27	73.09	73.16	73.41	73.14	72.78
73.54	73	73.09	73.07	73.17	73.35	73.49	73.1	73.01
73.78	73.14	72.97	72.99	73.04	73.54	73.46	73.08	72.78
73.88	72.78	72.88	73.17	72.84	73.63	73.25	73.1	72.71
73.82	72.6	72.88	73.32	72.78	73.74	73.21	73.14	72.76
73.84	72.85	72.86	73.34	72.78	73.89	73.28	73.44	72.89
73.98	72.82	72.92	73.16	72.67	73.68	73.31	73.06	73.03
74.18	72.84	72.78	73.32	72.6	73.54	73.34	73	73.3
74.03	72.77	72.6	73.24	72.53	73.71	73.23	72.9	73.5
73.82	72.52	72.67	73.28	72.43	73.85	73.06	72.8	73.62
73.63	72.31	72.79	73.39	72.4	73.64	73.14	72.72	73.59

1994	1995	1996	1997	1998	1999	2000	2001	2002
73.69	72.8	73.04	72.15	72.55	73.18	73.49	73.48	73.69
73.74	72.95	72.92	72.18	72.72	73.13	73.45	73.4	73.71
73.29	73.09	72.77	72.18	72.75	72.93	73.44	73.43	73.74
72.81	73.08	72.55	72.18	72.52	73.5	73.38	73.44	73.65
72.81	73.18	72.79	72.14	72.2	73.41	73.57	73.36	73.77
72.69	73.4	72.67	72.6	72.22	73.47	73.54	73.37	73.79
72.21	73.21	72.51	72.68	72.34	73.48	73.65	73.37	73.49
71.91	73.25	72.34	72.71	72.46	73.4	73.63	73.39	73.5
72	73.33	72.36	73.19	73.21	73.3	73.65	73.49	73.61
71.91	73.17	72.42	73.45	74.02	73.29	73.49	73.47	73.61
71.87	72.86	72.45	73.91	74.11	73.2	73.77	73.51	73.54
71.96	72.56	72.48	73.87	73.91	72.9	73.72	73.45	73.72
72.11	72.6	72.54	73.77	73.91	72.63	73.49	73.41	73.92
72.12	72.73	72.53	73.85	73.88	72.16	73.54	73.42	73.62
72.12	72.99	72.53	73.83	73.47	71.7	73.54	73.29	73.45
72.13	73.2	72.53	73.97	73.41	71.72	73.72	73.41	73.59
71.99	73.35	72.61	73.77	73.45	71.86	73.6	73.39	73.62
71.93	73.35	72.67	73.44	73.45	72.01	73.35	73.32	73.68
71.89	73.38	72.99	73.21	73.51	72.43	73.25	73.35	73.72
71.85	73.28	73.27	73.13	73.6	72.64	73.22	73.27	73.71
71.82	73.27	73.09	73.02	73.67	72.56	73.23	73.23	73.6
71.84	73.52	73.07	72.93	73.57	72.45	73.22	73.23	73.62
71.75	73.61	73.14	72.96	73.18	72.48	73.13	73.28	73.59
71.67	73.62	73.18	72.89	72.88	72.86	73.06	73.28	73.52
71.65	73.65	73.28	72.86	72.96	73.07	72.96	73.29	73.59
71.49	73.68	73.21	73.05	73.13	73.03	72.94	73.34	73.75
71.5	73.67	73.29	72.98	73.13	73.03	72.99	73.3	73.59
71.66	73.64	73.31	72.89	73.06	72.77	73.03	73.31	73.58
71.84	73.63	72.96	73	73.08	72.48	73.07	73.31	73.51
71.75	73.69	72.93	72.97	73.13	72.48	73.11	73.26	73.43
71.72	73.84	72.72	72.88	73.13	72.51	73.16	73.21	73.3
71.8	73.9	72.57	72.8	73.18	72.52	73.22	73.22	73.41
71.79	73.63	72.56	72.66	73.22	72.44	73.2	73.25	73.68
71.76	73.63	72.42	72.45	73.3	72.52	73.14	73.45	73.82
71.79	73.61	72.31	72.23	73.28	72.57	73.08	73.43	73.84
71.74	73.66	72.29	72.13	73.17	72.74	73.29	73.21	73.86
71.71	73.5	72.21	72.11	73.15	72.71	73.39	73.12	73.87
71.72	73.19	72.14	72.03	73.16	72.7	73.21	73.15	73.93
71.71	73.12	72.21	71.92	73.13	72.66	73	73.14	73.9
71.61	73.18	72.32	71.92	73.13	72.78	73.01	73.12	73.71
71.61	73.15	72.25	71.96	73.12	72.91	72.87	73.54	73.73
71.58	73.18	72.2	71.85	73.19	72.86	72.8	73.5	73.68
71.59	73.19	72.22	71.78	73.3	73.02	73.06	73.2	73.89
71.62	73.24	72.33	71.72	73.39	73.21	73.21	73.03	73.85

71.74	73.16	72.29	71.65	73.25	73.12	72.95	73.1	73.76
71.59	73.06	72.3	71.7	73.1	73.08	72.81	73.17	73.67
71.61	73.03	72.37	71.66	72.91	73	72.81	73.19	73.65
71.6	72.96	72.33	71.49	72.79	72.9	72.8	73.37	73.6
71.6	72.94	72.32	71.53	72.62	73.1	72.73	73.39	73.57
71.6	72.88	72.28	71.56	72.75	73.11	72.81	73.24	73.61
71.65	72.88	72.27	71.58	72.93	73.09	73.04	73.09	73.57
71.67	72.84	72.36	71.55	73.04	73.03	72.99	73.09	73.66
71.69	72.86	72.42	71.63	73.04	72.94	72.87	73.07	73.75
71.62	72.87	72.53	71.66	72.93	72.98	72.86	73.13	73.72
71.57	73.03	72.67	71.69	72.76	72.91	72.85	73.3	73.73
71.75	73.01	72.92	71.66	72.81	72.89	72.82	73.38	73.7
71.66	72.82	72.97	71.67	72.82	72.97	72.99	73.34	73.73
71.64	72.56	73.04	71.59	72.84	73.02	73.24	73.15	73.92
71.63	72.32	73.15	71.59	72.81	72.97	73.38	73.14	73.9
		73.25				73.38		
71.64	72.32	73.29	71.52	72.87	73.08	73.39	73.15	73.96
71.62	72.43	73.21	71.68	72.97	73.22	73.6	73.15	73.7
71.57	72.51	73.27	71.94	72.95	73.03	73.59	73.3	73.76
71.6	72.56	73.21	72.12	72.96	73.15	73.62	73.25	73.83
71.73	72.57	72.99	72.28	72.97	73.26	73.66	73.14	73.77
71.8	72.56	72.85	72.27	72.85	72.87	73.65	73.12	73.69
71.78	72.58	72.66	72.34	72.74	72.74	73.66	73.12	73.63
71.86	72.79	72.43	72.32	72.6	72.92	73.62	73.2	73.5
71.88	72.79	72.25	72.22	72.56	72.93	73.67	73.29	73.54
71.84	72.75	72.24	72.25	72.81	72.93	73.51	73.38	74.13
71.91	72.68	72.38	72.31	72.85	72.99	73.67	73.51	73.83
71.92	72.65	72.46	72.4	72.94	73.01	73.74	73.41	73.65
71.92	72.77	72.57	72.43	72.94	72.97	73.68	73.31	73.55
71.88	72.88	72.65	72.26	72.89	72.96	73.66	73.53	73.52
71.75	73.07	72.77	72.28	72.78	72.95	73.67	73.54	73.23
71.92	73.18	72.88	72.21	72.68	73.05	73.63	73.46	73.39
72.01	73.24	72.98	72.13	72.61	73.13	73.42	73.4	73.38
72.05	73.24	73.06	72.07	72.51	73.18	73.68	73.5	73.37
72.11	73.2	73.05	72.05	72.32	73.2	73.8	73.55	73.51
72.24	73.2	72.71	72.1	72.32	73.17	73.65	73.54	73.47
72.23	73.26	72.97	72.14	72.01	73.09	73.56	73.51	73.59
72.18	73.32	73.26	72.12	71.94	73.19	73.59	73.45	73.63
72.25	73.31	73.33	72.16	72.36	73.46	73.68	73.45	73.78
72.34	73.23	73.3	72.15	72.57	73.34	73.65	73.65	73.73
72.49	73.24	73.22	72.27	72.63	73.36	73.64	73.72	73.57
72.58	73.23	73.54	72.89	72.65	73.3	73.77	73.68	73.41
72.61	73.16	73.42	72.81	72.75	73.23	73.73	73.73	73.55
72.75	73.12	73.29	72.87	72.92	73.18	73.78	73.74	73.66
72.85	73.13	73.19	72.84	73.75	73.25	74.03	73.62	73.62
72.97	73.19	73.21	72.87	74.07	73.34	73.89	73.47	73.75
73.22	73.25	73.21	72.83	74.02	73.28	73.79	73.49	73.73

73.24	73.18	73.18		73.92	73.27	73.8	73.52	73.71
73.1	73.17	73.27		74.11	73.17	73.78	73.61	73.76
73.25	73.16	73.28		74.22	73.19	73.73	73.68	73.77
73.35	73.27	73.22	73.4	74.2	73.15	73.79	73.69	73.84
73.34	73.28	73.22	73.43	74.2	73.18	74.01	73.71	73.8
73.28	73.11	73.19	73.27	74.1	73.24	73.87	73.64	73.79
73.27	73.01	73.18	73.64	73.89	73.53	73.88	73.62	73.82
73.4	73.13	73.23	73.94	73.52	73.54	73.77	73.78	73.75
73.4	73.22	73.26	73.79	73.22	73.37	73.99	73.86	73.77
73.5	73.16	73.25		73.39	73.4	74.04	73.79	73.75
73.52	73.17	73.28	73.41	73.52	73.43	73.71	73.74	73.69
73.47	73.24	73.25	73.2	73.44	73.46	73.71	73.77	73.74
73.46	73.4	73.08	73.03	73.38	73.55	73.77	74.02	73.76
73.66	73.44	73.15	73.06	73.46	73.55	73.78	73.95	73.77
73.62	73.49	73.2	73.05	73.49	73.49	73.79	73.8	73.83
73.77	73.44	73.37	73.07	73.52	73.31	73.66	73.73	73.88
74.05	73.22	73.58	73.13	73.56	73.38	73.5	73.72	73.91
73.8	73.1	73.55	73.15	73.73	73.41	73.74	73.73	73.91
73.75	73.34	73.45	73.19	73.58	73.41	73.92	73.83	73.95
73.77	73.47	73.32	73.43	73.42	73.39	73.88	73.82	73.86
73.65	73.36	73.38	73.5	73.41	73.39	73.57	73.77	73.77
73.63	73.56	73.34	73.46	73.4	73.35	73.64	73.85	73.64
73.57	73.54	73.35	73.44	73.36	73.26	73.76	73.77	73.79
73.61	73.47	73.61	73.38	73.34	73.3	73.84	73.94	73.83
73.43	73.48	73.66	73.43	73.33	73.43	73.79	73.9	73.88
73.35	73.61	73.74	73.51	73.27	73.55	73.75	73.84	73.93
73.45	73.51	73.95	73.4	73.19	73.44	73.84	73.85	73.89
73.43	73.58	73.66	73.37	73.23	73.41	73.89	73.77	73.49
73.37	73.67	73.6	73.56	73.29	73.42	73.85	73.8	73.47
73.62	73.64	73.55	73.73	73.28	73.43	73.77	73.81	73.8
73.7	73.59	73.74	73.8	73.21	73.51	73.79	73.82	73.87
73.76	73.63	73.75	73.91	73.13	73.54	73.77	73.8	73.76
73.7	73.69	73.65	73.71	73.12	73.53	73.79	73.83	73.98
73.64	73.72	73.64	73.91	73.12	73.53	73.81	73.79	73.93
73.6	73.75	73.69	73.98	73.12	73.52	73.83	73.75	73.87
73.67	73.6	73.57	73.84	73.12	73.51	73.79	73.71	73.84
73.71	73.62	73.61	73.75	73.13	73.52	73.75	73.73	73.86
73.6	73.64	73.59	73.7	73.08	73.57	73.73	73.76	73.74
73.62	73.67	73.57	73.66	72.99	73.69	73.75	73.8	73.75
73.64	73.64	73.6	73.7	72.9	73.67	73.73	73.8	74.04
73.62	73.67	73.59	73.8	72.92	73.62	73.86	73.79	73.96
73.68	73.72	73.66	73.84	73.01	73.61	73.81	73.87	73.79
73.62	73.63	74	73.77	73.08	73.6	73.85	73.84	73.63
73.57	73.62	73.82	73.81	73.12	73.57	74.01	73.83	73.8
73.51	73.79	73.76	73.82	73.15	73.59	73.93	73.78	74.01
73.54	73.77	73.85	73.88	73.14	73.63	73.84	73.71	74.06
73.57	73.72	73.76	73.88	73.17	73.62	73.75	73.75	74

73.52	73.85	73.66	73.69	73.2	73.64	73.76	73.81	73.82
73.45	73.81	73.66	73.5	73.12	73.68	73.74	73.87	73.84
73.48	73.83	73.73	73.67	73.1	73.67	73.77	73.83	73.85
73.53	73.85	73.73	73.74	73.13	73.64	73.8	73.82	73.88
73.56	73.89	73.77	73.71	73.07	73.64	73.8	73.81	73.94
73.55	73.84	73.75	73.6	73.07	73.59	73.8	73.84	73.95
73.45	73.84	73.66	73.47	73.06	73.61	73.86	73.84	73.91
73.41	73.81	73.67	73.36	73.02	73.84	73.96	73.82	73.73
73.26	73.79	73.67	73.27	72.99	73.87	73.99	73.9	73.79
73.27	73.77	73.66	73.22	72.95	73.8	73.8	73.9	73.78
73.52	73.76	73.65	73.24	72.99	73.76	73.65	73.95	73.71
73.59	73.87	73.59	73.2	73.07	73.74	73.58	73.95	73.7
73.56	73.9	73.61	73.2	73.03	73.74	73.64	73.75	73.76
73.61	73.94	73.68	73.19	73.01	73.7	73.77	73.77	73.89
73.63	73.89	73.67	73.15	73.05	73.69	73.78	73.74	73.93
73.61	73.78	73.61	73.07	73.02	73.68	73.79	73.79	73.87
73.53	73.74	73.59	73.08	73.09	73.78	73.79	73.83	73.79
73.57	73.74	73.58	73.12	73.08	73.76	73.73	73.92	73.74
73.54	73.76	73.64	73.13	73.06	73.78	73.59	73.9	73.76
73.42	73.76	73.63	73.1	73.01	73.83	73.6	73.84	73.73
73.4	73.76	73.56	73.1	72.96	73.78	73.69	73.83	73.72
73.39	73.66	73.46	73.13	72.95	73.78	73.78	73.83	73.73
73.46	73.7	73.46	73.14	72.98	73.73	73.76	73.86	73.75
73.41	73.72	73.5	73.16	72.95	73.72	73.69	73.88	73.7
73.41	73.79	73.55	73.16	72.94	73.72	73.6	73.84	73.68
73.47	73.78	73.58	73.14	73.03	73.75	73.61	73.85	73.63
73.42	73.78	73.6	73.16	73.11	73.78	73.7	73.85	73.68
73.43	73.73	73.63	73.11	73.09	73.81	73.75	73.84	73.67
73.38	73.73	73.6	73.09	73.13	73.82	73.85	73.83	73.7
73.34	73.76	73.51	73.12	73.11	73.79	73.92	73.85	73.8
73.34	73.8	73.51	73.13	73.11	73.78	73.87	73.87	73.94
73.4	73.81	73.44	73.05	73.13	73.77	73.78	73.88	73.91
73.39	73.82	73.42	73.06	73.12	73.75	73.79	73.93	73.84
73.33	73.7	73.43	73.06	73.19	73.72	73.79	73.9	73.81
73.37	73.59	73.58	73.1	73.16	73.7	73.79	73.81	73.84
73.41	73.58	73.52	73.16	73.13	73.7	73.88	73.84	73.82
73.36	73.64	73.54	73.14	73.11	73.71	73.86	73.83	73.83
73.27	73.67	73.5	73.08	73.09	73.7	73.77	73.78	73.82
73.28	73.69	73.5	73.13	73.08	73.77	73.76	73.76	73.79
73.48	73.58	73.49	73.19	73.11	73.79	73.79	73.82	73.82
73.43	73.58	73.5	73.14	73.15	73.73	73.8	73.84	73.85
73.44	73.67	73.45	73.13	73.11	73.75	73.81	73.8	73.83
73.44	73.67	73.42	73.1	73.15	73.78	73.76	73.73	73.8
73.47	73.71	73.45	73.06	73.23	73.78	73.84	73.81	73.8
73.5	73.75	73.52	73.02	73.25	73.71	73.87	73.86	73.82
73.54	73.82	73.45	72.98	73.23	73.87	73.86	73.87	73.81
73.51	73.76	73.39	73.07	73.26	73.79	73.79	73.82	73.78

73.39	73.71	73.37	73.23	73.19	73.8	73.77	73.82	73.79
73.39	73.68	73.39	73.22	73.11	73.85	73.76	73.9	73.75
73.41	73.72	73.42	73.19	73.09	73.88	73.73	73.89	73.78
73.37	73.77	73.31	73.17	73.06	73.94	73.7	73.88	73.84
73.35	73.82	73.32	73.11	73.05	73.88	73.67	73.84	73.87
73.47	73.79	73.36	72.95	73.12	73.84	73.75	73.83	73.83
73.55	73.75	73.36	73	73.15	73.84	73.73	73.82	73.74
73.52	73.73	73.38	73.09	73.25	73.84	73.63	73.83	73.71
73.51	73.73	73.3	73.11	73.21	73.83	73.6	73.83	73.73
73.49	73.75	73.31	73.12	73.18	73.81	73.61	73.84	73.63
73.35	73.79	73.35	73.09	73.16	73.84	73.59	73.81	73.54
73.32	73.77	73.37	73	73.15	73.86	73.58	73.77	73.52
73.39	73.65	73.47	73.04	73.11	73.83	73.51	73.74	73.46
73.38	73.62	73.48	73.09	73.1	73.84	73.6	73.77	73.46
73.33	73.74	73.43	73.08	73.09	73.82	73.69	73.75	73.42
73.34	73.81	73.4	73.03	73.15	73.75	73.64	73.7	73.34
73.3	73.82	73.36	72.99	73.1	73.7	73.63	73.73	73.36
73.29	73.82	73.37	72.97	73.05	73.72	73.64	73.76	73.42
73.32	73.75	73.31	72.94	73.08	73.75	73.65	73.79	73.48
73.42	73.71	73.27	72.9	73.06	73.77	73.62	73.81	73.48
73.45	73.72	73.27	72.9	73.06	73.75	73.58	73.82	73.38
73.39	73.7	73.22	72.96	72.98	73.76	73.53	73.78	73.33
73.39	73.7	73.22	73	72.97	73.74	73.49	73.69	73.36
73.43	73.68	73.33	72.97	72.99	73.75	73.46	73.82	73.44
73.36	73.64	73.4	73.03	73.03	73.78	73.44	73.85	73.45
73.36	73.73	73.3	72.99	73.09	73.76	73.45	73.79	73.47
73.34	73.7	73.26	72.94	73	73.76	73.47	73.8	73.45
73.37	73.68	73.28	72.98	72.89	73.74	73.44	73.79	73.45
73.37	73.67	73.3	73.04	72.89	73.77	73.46	73.76	73.43
73.35	73.57	73.29	73.06	72.93	73.71	73.52	73.78	73.43
73.29	73.55	73.21	72.98	72.91	73.72	73.57	73.79	73.42
73.35	73.62	73.12	72.9	72.83	73.74	73.54	73.76	73.41
73.32	73.62	73.08	72.85	72.77	73.73	73.54	73.77	73.39
73.28	73.5	72.97	72.83	72.74	73.74	73.52	73.82	
73.3	73.47	72.94	72.89	72.68	73.71	73.53	73.8	
73.29	73.54	72.95	72.93	72.72	73.7	73.58	73.73	73.24
73.32	73.56	73.01	72.91	72.78	73.68	73.62	73.75	73.24
73.3	73.58	72.99	72.89	72.83	73.67	73.58	73.81	73.36
73.31	73.61	72.94	72.88	72.83	73.66	73.51	73.71	73.38
73.31	73.65	72.97	72.78	72.73	73.69	73.45	73.75	73.36
73.31	73.57	73.11	72.77	72.7	73.65	73.45	73.78	73.34
73.44	73.51	73.07	72.83	72.7	73.63	73.45	73.71	73.26
73.51	73.57	73	72.84	72.78	73.56	73.45	73.72	73.29
73.45	73.58	73.12	73.01	72.73	73.59	73.53	73.7	73.38
73.4	73.54	73.1	73	72.68	73.64	73.48	73.78	73.43
73.32	73.48	73.08	72.92	72.68	73.61	73.46	73.83	73.49
73.28	73.41	73.01	72.89	72.61	73.55	73.44	73.65	73.45

73.3	73.49	72.99	72.84	72.71	73.52	73.4	73.58	73.37
73.33	73.56	73.05	72.75	72.76	73.53	73.37	73.68	73.35
73.25	73.53	73.02	72.79	72.75	73.55	73.35	73.7	73.34
73.21	73.5	73.03	72.9	72.79	73.58	73.32	73.64	73.23
73.22	73.54	72.99	72.97	72.96	73.54	73.34	73.57	73.24
73.29	73.44	73.12	72.94	73.03	73.54	73.36	73.59	73.34
73.29	73.44	73.06	72.9	73.06	73.51	73.39	73.69	73.36
73.3	73.43	72.9	72.89	73.03	73.5	73.36	73.69	73.22
73.35	73.37	72.87	72.91	72.93	73.61	73.22	73.67	73.12
73.42	73.41	72.98	72.9	72.89	73.55	73.2	73.61	73.18
73.35	73.37	72.96	72.9	72.92	73.45	73.27	73.61	73.23
73.26	73.41	73.03	72.89	72.9	73.44	73.26	73.67	73.17
73.17	73.47	72.98	72.88	72.84	73.46	73.25	73.62	73.25
73.19	73.49	72.97	72.89	72.83	73.47	73.17	73.56	73.28
73.04	73.49	72.91	72.85	72.86	73.47	73.17	73.63	73.3
73.05	73.42	72.97	72.8	72.84	73.43	73.11	73.63	73.22
73.07	73.42	73.03	72.83	72.87	73.42	73.06	73.55	73.09
73.11	73.27	72.95	72.9	72.97	73.43	73.09	73.57	73.24
73.17	73.3	72.75	72.84	72.91	73.39	73.16	73.62	73.33
73.2	73.22	72.82	72.72	72.84	73.45	73.22	73.64	73.37
73.21	73.28	73.03	72.69	72.81	73.49	73.21	73.63	73.37
73.2	73.32	72.98	72.68	72.73	73.49	73.19	73.67	73.34
73.18	73.39	72.96	72.69	72.7	73.55	73.25	73.63	73.33
73.19	73.41	72.94	72.78	72.78	73.5	73.35	73.59	73.29
73.23	73.47	72.92	72.82	72.74	73.49	73.36	73.52	73.42
73.15	73.43	72.94	72.82	72.71	73.52	73.32	73.41	73.35
73.1	73.33	72.96	72.85	72.72	73.49	73.31	73.39	73.38
73.12	73.34	73.01	72.78	72.69	73.38	73.35	73.44	73.29
73.21	73.43	72.86	72.73	72.77	73.37	73.44	73.42	73.36
72.99	73.31	72.93	72.81	72.72	73.46	73.38	73.38	73.31
73.03	73.29	72.85	72.83	72.82	73.49	73.31	73.28	73.32
73.14	73.24	72.95	72.8	72.83	73.55	73.29	73.33	73.37
73.11	73.17	73.14	72.77	72.87	73.49	73.47	73.31	73.4
73.02	73.18	72.86	72.83	72.8	73.45	73.39	73.38	73.37
72.93	73.31	72.61	72.83	72.63	73.49	73.26	73.39	73.37
72.92	73.28	72.73	72.69	72.58	73.47	73.31	73.36	73.34
73.07	73.24	72.71	72.73	72.63	73.39	73.28	73.44	73.34
72.96	73.28	72.73	72.67	72.7	73.33	73.25	73.53	73.3
72.96	73.33	72.69	72.62	72.8	73.34	73.32	73.51	73.27
73.08	73.28	72.84	72.59	72.8	73.35	73.18	73.46	73.31
73.11	73.25	72.93	72.62	72.72	73.35	73.2	73.43	73.31
73.14	73.25	72.93	72.78	72.7	73.56	73.32	73.42	73.29
73.09	73.23	72.85	72.72	72.74	73.59	73.32	73.48	73.34
73.11	73.29	72.9	72.69	72.78	73.48	73.29	73.52	73.42
73.08	73.24	72.91	72.69	72.78	73.41	73.32	73.54	73.28
73.07	73.08	72.75	72.61	72.73	73.18	73.29	73.61	73.24
73.06	73.06	72.8	72.68	72.65	73.23	73.21	73.51	73.47

73.07	72.88	72.77	72.7	72.6	73.37	73.13	73.51	73.31
73.08	73.31	72.77	72.67	72.74	73.35	73.2	73.64	73.45
73.06	73.52	72.68	72.58	72.74	73.35	73.22	73.6	73.32
73.14	73.5	72.63	72.58	72.57	73.52	73.22	73.58	73.19
73.16	73.41	72.66	72.76	72.7	73.4	73.25	73.59	73.19
73	73.44	72.65	72.72	72.77	73.39	73.35	73.58	73.08
72.85	73.51	72.7	72.63	72.73	73.35	73.36	73.44	73.1
72.78	73.45	72.71	72.55	72.69	73.37	73.4	73.31	73.29
72.85	73.33	72.75	72.58	72.73	73.33	73.45	73.37	73.31
72.71	73.57	72.65	72.58	72.74	73.33	73.35	73.59	73.21
72.72	73.68	72.63	72.53	72.73	73.33	73.17	73.52	73.03
72.72	73.39	72.57	72.54	72.73	73.39	73.22	73.62	73.15
72.7	73.36	72.58	72.67	72.81	73.34	73.29	73.63	73.22
72.7	73.43	72.79	72.65	72.97	73.33	73.31	73.56	73.32
72.78	73.08	72.59	72.59	72.91	73.43	73.33	73.58	73.4
72.92	73.18	72.61	72.55	72.83	73.48	73.34	73.55	73.33
72.77	73.38	72.85	72.56	72.75	73.48	73.24	73.49	73.26
72.74	73.36	72.79	72.59	72.82	73.47	73.25	73.47	73.24
72.89	73.33	72.87	72.59	73.02	73.46	73.29	73.5	73.27
73.01	73.46	72.93	72.51	72.99	73.43	73.28	73.61	73.22
73	73.39	72.84	72.59	72.77	73.53	73.26	73.9	73.19
72.81	73.31	72.68	72.6	72.77	73.39	73.27	73.67	73.17
72.96	73.4	72.72	72.75	72.93	73.38	73.2	73.5	73.26
73.09	73.52	72.69	72.62	72.85	73.34	73.17	73.57	73.17
73.05	73.32	72.75	72.58	72.81	73.29	73.17	73.48	73.03
72.94	73.19	73.03	72.54	72.82	73.41	73.18	73.44	73.12
72.73	73.09	73.03	72.65	72.89	73.39	73.19	73.49	73.19
72.91	73.14	72.87	72.71	72.92	73.34	73.21	73.56	73.17
72.93	73.4	72.74	72.82	72.98	73.66	73.18	73.58	73.14
72.96	73.52	72.75	72.66	72.94	73.91	73.32	73.56	73.17
73.04	73.58	72.65	72.64	72.92	73.64	73.36	73.53	73.16
73	73.52	72.59	72.57	72.95	73.55	73.35	73.5	73.09
73.19	73.31	72.71	72.55	73.01	73.44	73.29	73.54	73.14
73.13	73.22	72.82	72.56	73.01	73.38	73.11	73.5	73.28
73.08	73.15	72.78	72.58	72.94	73.47	72.94	73.6	73.23
73.02	73.12	72.75	72.64	72.81	73.51	73.11	73.58	73.18
73.01	73.17	72.79	72.58	73.16	73.28	73.31	73.52	73.25
72.93	73.4	72.76	72.59	73.31	73.39	73.27	73.54	73.17
72.87	73.21	72.73	72.54	73.07	73.46	73.2	73.54	73.14
72.86	73.04	72.69	72.48	72.97	73.54	73.25	73.58	73.17
72.98	72.76	72.55	72.73	72.98	73.52	73.4	73.57	73.18
72.86	73.19	72.54	72.68	72.93	73.5	73.44	73.55	72.86
72.79	73.21	72.53	72.79	72.73	73.47	73.54	73.4	72.64
72.81	72.96	72.56	72.67	72.94	73.49	73.4	73.53	72.92
73.01	72.84	72.6	72.63	72.99	73.37	73.35	73.54	73.07
72.93	72.88	72.62	72.63	73.13	73.44	73.34	73.58	73.21
72.84	72.98	72.58	72.61	73.1	73.45	73.49	73.53	73.19

73.14	73.05	72.54	72.57	73.09	73.39	73.45	73.53	73.09
73.17	73.09	72.56	72.79	73.17	73.41	73.28	73.43	73.16
72.96	73.03	72.49	72.74	73.14	73.49	73.27	73.46	73.26
72.98	72.87	72.57	72.69	72.86	73.49	73.31	73.53	73.15
72.92	72.84	72.56	72.73	72.83	73.33	73.25	73.59	73.16
72.79	72.69	72.55	72.66	72.94	73.49	73.31	73.44	73.1
72.76	72.75	72.52	72.59	73	73.55	73.41	73.37	73.15
73.26	72.71	72.53	72.63	72.92	73.47	73.41	73.27	73.33
73.07	72.74	72.52	72.56	72.98	73.36	73.34	73.35	73.36
72.95	72.88	72.6	72.67	73.26	73.34	73.35	73.64	73.3
73.08	72.93	72.73	72.67	73.23	73.45	73.37	73.63	73.25
73.03	72.73	72.63	72.59	73.04	73.46	73.41	73.58	73.2
72.99	72.86	72.54	72.59	73.06	73.51	73.49	73.53	73.22
72.93	72.74	72.58	72.64	72.94	73.5	73.51	73.52	73.2
73.02	73.02	72.57	72.71	72.95	73.51	73.47	73.7	73.23
72.99	72.89	72.59	72.65	73.14	73.5	73.42	73.66	73.43
72.98	72.7	72.58	72.61	73.09	73.48	73.25	73.5	73.39
72.97	72.67	72.55	72.59	73.18	73.47	73.27	73.47	73.22
72.96	72.91	72.52	72.56	73.23	73.5	73.35	73.58	73.33
72.89	72.89	72.54	72.6	73.25	73.67	73.35	73.57	73.13
72.91	72.96	72.53	72.67	73.22	73.56	73.28	73.45	73.09
72.8	73.35	72.7	72.75	73.11	73.45	73.35	73.55	73.12
72.76	73.28	72.7	72.7	73	73.23	73.29	73.54	72.98
72.74	73.39	72.59	72.58	73.26	73.23	73.34	73.38	73.08
72.72	73.41	72.61	72.66	73.11	73.63	73.33	73.43	73
72.85	73.48	72.58	72.65	72.94	73.75	73.46	73.38	73
72.96	73.38	72.74	72.56	72.92	73.56	73.86	73.47	73.01
72.9	73.26	72.66	72.64	73.05	73.46	73.47	73.53	73.04
72.92	73.23	72.73	72.59	73.06	73.46	73.53	73.6	73.19
73.05	73.53	72.73	72.56	72.91	73.73	73.49	73.59	73.46
73	73.59	72.71	72.54	73.13	73.68	73.62	73.52	73.63
72.85	73.5	72.6	72.62	73.15	73.64	73.76	73.45	73.6
72.66	73.47	72.6	72.61	73.22	73.55	73.68	73.57	73.43
72.73	73.54	72.63	72.58	73.24	73.5	73.75	73.67	73.16
72.8	73.6	72.53	72.66	73.18	73.77	73.73	73.62	73.24
72.85	73.45	72.44	72.68	73.02	73.57	73.69	73.61	73.29
72.95	73.28	72.34	72.56	73.11	73.5	73.62	73.63	73.33
72.95	73.27	72.35	72.57	73.04	73.54	73.49	73.68	73.31
72.82	73.3	72.32	72.51	73.18	73.62	73.4	73.89	73.16
72.76	73.24	72.08	72.54	73.11	73.42	73.45	73.96	73.18

2003	2004	2005	2006	2007	2008	2009	2010	2011
73.19	73.7	73.66	73.3	73.72	73.46	73.75	73.22	73.31
72.84	73.49	73.46	73.37	73.83	73.48	73.74	73.28	73.51
72.85	73.6	73.62	73.22	73.88	73.53	73.81	73.33	73.52
73.03	73.75	73.59	73.34	73.88	73.66	73.68	73.29	73.44
73.21	73.52	73.57	73.46	73.81	73.62	73.67	73.4	73.45
73.24	73.74	73.43	73.5	73.83	73.61	73.7	73.47	73.44
73.3	73.91	73.7	73.49	73.86	73.59	73.52	73.48	73.38
73.39	73.83	73.65	73.48	73.85	73.64	73.69	73.39	73.39
73.2	73.82	73.65	73.43	74.09	73.97	73.66	73.38	73.44
73.3	73.84	73.79	73.56	73.95	73.85	73.45	73.35	73.49
73.48	73.94	73.67	73.52	73.81	73.53	73.32	73.36	73.37
73.57	73.87	73.47	73.59	73.91	73.68	73.36	73.29	73.21
73.67	73.87	73.69	73.54	73.76	73.46	73.53	73.32	73.36
73.42	73.62	73.87	73.55	73.7	73.34	73.51	73.32	73.37
73.06	73.42	73.88	73.51	73.58	73.45	73.31	73.41	73.45
73.06	73.38	73.79	73.55	73.71	73.55	73.3	73.55	73.51
73.16	73.27	73.71	73.45	73.78	73.56	73.34	73.47	73.39
73.12	73.28	73.68	73.68	73.9	73.8	73.28	73.46	73.31
73.1	73.4	73.63	73.99	73.9	73.81	73.28	73.53	73.3
73.09	73.4	73.58	73.74	73.88	73.7	73.31	73.49	73.34
72.95	73.36	73.4	73.7	73.77	73.71	73.37	73.46	73.33
72.88	73.31	73.19	73.69	73.66	73.71	73.42	73.35	73.32
72.76	73.28	72.89	73.69	73.74	73.78	73.37	73.28	73.23
72.7	73.19	72.92	73.76	73.8	73.62	73.33	73.28	73.1
72.71	73.13	72.98	73.8	73.79	73.67	73.28	73.43	72.91
72.71	73.01	72.95	73.78	73.87	73.63	73.25	73.7	72.89
72.65	72.77	73	73.82	73.77	73.51	73.24	73.72	72.92
72.59	72.76	73	73.87	73.76	73.52	73.18	73.71	72.98
72.59	72.91	72.99	73.62	73.83	73.52	73.2	73.66	73.02
72.61	72.96	73.03	73.6	73.85	73.81	73.21	73.43	73.04
72.59	72.97	73.07	73.7	73.92	73.71	73.14	73.36	73.01
72.78	72.96	73.05	73.8	74	73.22	73.03	73.36	72.82
72.98	72.93	73	73.77	73.97	72.96	73.03	73.28	72.45
72.77	72.88	72.91	73.79	74.07	72.97	72.95	73.26	72.18
72.61	72.98	72.85	73.79	74.11	73.03	72.93	73.3	72.22
72.67	72.99	72.78	73.81	73.86	73	72.97	73.31	72.29
72.64	72.88	72.7	74.23	73.52	73.02	72.98	73.2	72.37
72.63	72.78	72.68	73.89	73.33	72.84	72.87	73.24	72.42
72.72	72.65	72.69	73.62	73.31	72.73	72.86	73.26	72.47
72.78	72.6	72.76	73.57	73.29	72.75	72.8	73.14	72.5
72.75	72.59	72.77	73.59	73.19	72.91	72.72	73.02	72.45
72.64	72.58	72.87	73.71	73.12	72.95	72.73	72.95	72.43
72.71	72.53	72.94	73.69	73.05	72.72	72.83	72.96	72.5
72.7	72.57	72.95	73.85	72.8	72.53	72.94	72.96	72.56

72.7	72.61	72.91	73.82	72.64	72.47	72.96	73	72.61
72.7	72.52	73.02	73.65	72.63	72.55	72.98	73.03	72.58
72.66	72.5	73.09	73.4	72.5	72.59	72.97	73	72.56
72.6	72.47	73.09	73.6	72.41	72.6	72.98	73.03	72.56
72.6	72.48	73.15	73.63	72.32	72.72	72.95	73.08	72.62
72.65	72.48	73.04	73.66	72.22	72.9	73.02	73.12	72.74
72.69	72.44	72.89	73.66	72.18	72.94	73.15	73.12	72.74
72.68	72.42	72.7	73.51	72.2	72.95	73.12	73.09	72.71
72.61	72.53	72.68	73.34	72.09	72.83	73	73	72.7
72.57	72.5	72.71	73.26	71.97	72.77	73.07	72.96	72.74
72.61	72.46	72.7	73.42	71.93	72.81	73.07	73	72.74
72.63	72.49	72.66	73.15	71.89	72.85	73.05	72.97	72.71
72.64	72.47	72.65	72.91	71.86	72.79	73.01	72.77	72.72
72.65	72.45	72.68	72.79	71.92	72.66	73.06	72.91	72.69
72.65	72.48	72.64	72.76	71.99	72.65	73.16	73.01	72.7
	72.49				72.63			
72.7	72.45	72.58	72.73	71.99	72.63	73.05	73.11	72.75
72.74	72.45	72.63	72.74	71.79	72.67	72.99	73.13	72.81
72.76	72.54	72.67	72.76	71.78	72.65	72.98	73.05	72.8
72.73	72.58	72.68	72.84	71.87	72.72	73.01	73.04	72.77
72.73	72.64	72.75	72.86	71.97	72.53	72.97	73.03	72.76
72.71	72.86	72.78	72.86	71.89	72.43	72.98	73.11	72.82
72.71	72.97	72.69	72.82	71.81	72.45	73.1	73.2	72.79
72.71	72.95	72.65	72.83	71.96	72.51	73.19	73.23	72.84
72.76	73.05	72.61	72.83	72.05	72.38	73.14	73.14	72.8
72.7	73.15	72.56	73	72.15	72.36	73.27	73.06	72.86
72.72	73.21	72.54	73.25	72.27	72.46	73.52	72.99	73
72.73	73.36	72.57	73.31	72.32	72.55	73.64	72.88	73.12
72.65	73.55	72.59	73.31	72.44	72.59	73.53	72.94	73.2
72.64	73.37	72.65	73.6	72.67	72.6	73.54	72.77	73.25
72.54	73.49	72.69	73.73	72.85	72.59	73.49	72.92	73.31
72.54	73.26	72.73	73.55	72.77	72.63	73.38	73.21	73.37
72.65	72.99	72.73	73.45	72.55	72.66	73.4	73.36	73.47
72.67	73.1	72.76	73.44	72.46	72.68	73.51	73.44	73.59
72.65	73.18	72.82	73.45	72.42	72.73	73.53	73.43	73.42
72.69	73.27	72.85	73.38	72.41	72.87	73.44	73.38	73.33
72.82	73.4	72.94	73.38	72.52	73	73.49	73.27	73.31
72.96	73.38	72.93	73.37	72.89	73.04	73.5	73.19	73.39
73.18	73.5	72.88	73.36	73.18	73.05	73.42	72.91	73.25
73.4	73.38	72.91	73.35	73.19	73.08	73.38	73.23	73.27
73.52	73.37	73.04	73.35	73.22	73.06	73.34	73.39	73.37
73.67	73.4	73.13	73.36	73.3	73.18	73.39	73.25	73.37
73.79	73.44	73.21	73.37	73.4	73.25	73.46	73.26	73.36
73.79	73.36	73.23	73.36	73.38	73.28	73.45	73.26	73.41
73.91	73.37	73.2	73.39	73.37	73.36	73.37	73.28	73.39
73.89	73.43	73.25	73.35	73.43	73.41	73.56	73.2	73.34
73.86	73.44	73.32	73.34	73.37	73.43	73.54	73.18	73.28

73.76	73.25	73.7	73.44	73.36	73.59	73.43	73.25	73.29
73.72	73.15	73.33	73.44	73.4	73.81	73.54	73.27	73.41
73.65	73.4	73.11	73.34	73.45	73.75	73.43	73.34	73.44
73.39	73.54	73.65	73.51	73.42	73.66	73.81	73.44	73.38
73.59	73.61	73.95	73.53	73.65	73.7	73.92	73.41	73.54
73.97	73.64	73.77	73.52	73.79	73.7	73.73	73.38	73.52
73.77	73.64	73.63	73.46	73.72	73.68	73.96	73.35	73.43
73.68	73.66	73.7	73.38	73.71	73.79	74.22	73.24	73.42
73.8	73.63	73.58	73.42	73.74	73.88	73.89	73.45	73.39
73.88	73.58	73.54	73.46	73.67	73.94	73.58	73.6	73.37
73.79	73.52	73.46	73.41	73.48	73.67	73.46	73.53	73.45
73.72	73.47	73.46	73.38	73.33	73.67	73.62	73.46	73.46
73.71	73.36	73.5	73.53	73.54	73.97	73.66	73.42	73.33
73.81	73.47	73.48	73.39	73.56	74.05	73.59	73.44	73.38
73.89	73.5	73.43	73.45	73.26	73.96	73.49	73.42	73.27
73.81	73.52	73.47	73.44	72.99	73.79	73.56	73.36	73.16
73.57	73.6	73.5	73.35	73.1	73.63	73.63	73.53	73.58
73.69	73.49	73.47	73.34	73.23	73.57	73.62	73.5	73.75
73.76	73.62	73.5	73.36	73.42	73.51	73.5	73.47	73.54
73.75	73.59	73.47	73.38	73.55	73.47	73.41	73.48	73.36
73.8	73.59	73.42	73.26	73.62	73.57	73.45	73.48	73.69
73.83	73.75	73.45	73.32	73.65	73.82	73.59	73.46	73.61
73.9	73.6	73.33	73.36	73.69	73.93	73.7	73.46	73.62
73.88	73.69	73.33	73.46	73.62	73.95	73.66	73.51	73.68
73.82	73.56	73.56	73.58	73.54	73.91	73.66	73.42	73.64
73.71	73.7	73.63	73.69	73.5	73.8	73.59	73.42	73.56
73.82	73.79	73.67	73.57	73.45	73.8	73.56	73.4	73.54
73.93	73.8	73.8	73.47	73.55	73.85	73.63	73.5	73.75
73.91	73.86	73.89	73.48	73.56	73.89	73.58	73.55	73.84
73.84	73.8	73.77	73.44	73.59	73.82	73.58	73.51	73.74
73.85	73.78	73.86	73.42	73.53	73.67	73.77	73.54	73.68
73.83	73.81	74	73.37	73.49	73.56	73.83	73.59	73.73
73.85	73.86	73.96	73.39	73.49	73.61	73.8	73.65	73.73
73.91	73.81	73.85	73.49	73.49	73.77	73.71	73.68	73.8
73.9	73.8	73.7	73.57	73.46	73.79	73.59	73.62	73.89
73.93	73.8	73.59	73.62	73.42	73.77	73.59	73.57	73.85
73.92	73.79	73.53	73.6	73.48	73.7	73.58	73.59	73.82
73.81	73.73	73.48	73.58	73.53	73.72	73.66	73.59	73.74
73.81	73.75	73.49	73.57	73.5	73.64	73.73	73.79	73.62
73.76	73.78	73.53	73.53	73.49	73.6	73.78	73.72	73.58
73.68	73.83	73.57	73.47	73.52	73.57	73.73	73.68	73.55
73.82	73.82	73.45	73.49	73.4	73.53	73.71	73.59	73.55
73.88	73.79	73.44	73.53	73.42	73.56	73.7	73.62	73.6
73.87	73.8	73.45	73.54	73.5	73.6	73.79	73.65	73.62
73.81	73.87	73.54	73.57	73.51	73.69	73.76	73.78	73.48
73.75	73.83	73.64	73.66	73.32	73.65	73.66	73.75	73.39
73.78	73.83	73.64	73.8	73.35	73.74	73.83	73.73	73.64

73.8	73.86	73.59	73.77	73.4	73.73	73.74	73.71	73.75
73.82	73.83	73.54	73.79	73.56	73.86	73.76	73.73	73.81
73.85	73.84	73.49	73.96	73.63	73.85	73.7	73.75	73.84
73.86	73.82	73.49	73.96	73.64	73.82	73.75	73.7	73.83
73.73	73.74	73.43	73.92	73.64	73.77	73.72	73.67	73.77
73.74	73.74	73.42	73.89	73.6	73.74	73.63	73.69	73.81
73.74	73.75	73.28	73.87	73.62	73.73	73.66	73.69	73.88
73.83	73.84	73.33	73.86	73.65	73.67	73.62	73.69	73.81
73.86	73.9	73.38	73.82	73.7	73.66	73.5	73.7	73.78
73.87	73.95	73.45	73.8	73.66	73.64	73.53	73.64	73.73
73.91	73.96	73.61	73.82	73.73	73.61	73.49	73.61	73.74
73.97	73.91	73.68	73.81	73.8	73.71	73.65	73.64	73.82
73.9	73.88	73.68	73.8	73.84	73.62	73.73	73.65	73.85
73.79	73.78	73.64	73.81	73.72	73.64	73.81	73.58	73.85
73.69	73.86	73.62	73.79	73.67	73.68	73.75	73.65	73.97
73.8	73.89	73.59	73.76	73.66	73.65	73.69	73.69	73.92
73.82	73.89	73.59	73.73	73.62	73.59	73.7	73.65	73.73
73.74	73.88	73.64	73.66	73.62	73.47	73.69	73.68	73.78
73.76	73.8	73.65	73.78	73.86	73.43	73.66	73.73	73.69
73.9	73.78	73.68	73.81	73.96	73.5	73.69	73.65	73.66
73.82	73.79	73.74	73.78	73.79	73.69	73.66	73.73	73.64
73.74	73.82	73.63	73.74	73.7	73.8	73.57	73.78	73.67
73.85	73.84	73.53	73.77	73.75	73.79	73.54	73.76	73.68
73.83	73.72	73.58	73.82	73.72	73.78	73.61	73.77	73.59
73.8	73.69	73.63	73.87	73.71	73.82	73.57	73.78	73.53
73.76	73.7	73.65	73.84	73.68	73.73	73.56	73.74	73.6
73.71	73.7	73.6	73.84	73.62	73.67	73.6	73.72	73.63
73.83	73.79	73.53	73.83	73.58	73.73	73.62	73.73	73.46
73.84	73.82	73.67	73.8	73.62	73.68	73.61	73.71	73.53
73.71	73.75	73.72	73.86	73.67	73.69	73.58	73.71	73.57
73.78	73.71	73.71	73.89	73.71	73.73	73.56	73.81	73.54
73.82	73.71	73.63	73.89	73.63	73.73	73.52	73.8	73.55
73.82	73.79	73.62	73.9	73.7	73.74	73.54	73.82	73.48
73.78	73.8	73.68	73.9	73.83	73.71	73.58	73.84	73.44
73.77	73.83	73.75	73.87	73.74	73.72	73.63	73.83	73.4
73.8	73.75	73.67	73.9	73.68	73.73	73.59	73.79	73.33
73.81	73.77	73.67	73.86	73.71	73.7	73.61	73.82	73.33
73.81	73.76	73.75	73.84	73.76	73.69	73.63	73.87	73.39
73.81	73.77	73.78	73.84	73.72	73.71	73.67	73.86	73.46
73.82	73.77	73.73	73.78	73.71	73.71	73.71	73.87	73.48
73.84	73.85	73.67	73.82	73.7	73.68	73.69	73.84	73.44
73.82	73.82	73.66	73.88	73.7	73.67	73.67	73.92	73.4
73.81	73.8	73.68	73.91	73.61	73.74	73.68	73.95	73.49
73.83	73.79	73.67	73.94	73.63	73.76	73.67	73.96	73.5
73.82	73.76	73.7	73.94	73.58	73.75	73.66	73.91	73.45
73.78	73.76	73.72	74.05	73.54	73.78	73.66	73.83	73.49
73.79	73.72	73.69	73.96	73.59	73.81	73.73	73.86	73.53

73.81	73.68	73.67	73.97	73.62	73.74	73.78	73.88	73.54
73.87	73.77	73.69	73.99	73.61	73.72	73.76	73.85	73.54
73.89	73.76	73.56	73.9	73.59	73.72	73.72	73.82	73.55
73.82	73.67	73.48	73.84	73.63	73.69	73.7	73.81	73.47
73.86	73.74	73.5	73.79	73.62	73.68	73.69	73.83	73.4
73.82	73.77	73.61	73.75	73.66	73.72	73.63	73.84	73.33
73.71	73.78	73.69	73.72	73.59	73.75	73.63	73.86	73.36
73.75	73.69	73.7	73.73	73.67	73.64	73.67	73.85	73.46
74.01	73.64	73.67	73.68	73.7	73.63	73.73	73.84	73.49
73.98	73.64	73.63	73.68	73.73	73.71	73.71	73.83	73.46
73.87	73.64	73.64	73.77	73.68	73.76	73.67	73.8	73.41
73.83	73.69	73.56	73.79	73.72	73.74	73.63	73.81	73.39
73.89	73.75	73.55	73.81	73.7	73.71	73.62	73.85	73.37
73.94	73.71	73.61	73.83	73.66	73.67	73.63	73.93	73.4
73.88	73.64	73.66	73.82	73.62	73.67	73.65	73.87	73.41
73.87	73.64	73.7	73.73	73.58	73.7	73.71	73.8	73.33
73.89	73.69	73.68	73.76	73.61	73.67	73.65	73.79	73.33
73.85	73.69	73.68	73.77	73.62	73.67	73.56	73.8	73.41
73.8	73.68	73.67	73.68	73.6	73.67	73.53	73.83	73.4
73.78	73.66	73.61	73.69	73.58	73.65	73.46	73.81	73.33
73.76	73.55	73.57	73.73	73.61	73.7	73.53	73.83	73.22
73.86	73.5	73.62	73.82	73.6	73.8	73.58	73.85	73.19
73.89	73.49	73.63	73.81	73.58	73.74	73.57	73.83	73.25
73.94	73.47	73.61	73.8	73.59	73.73	73.66	73.85	73.22
73.85	73.49	73.57	73.79	73.6	73.73	73.65	73.88	73.19
73.84	73.55	73.61	73.84	73.55	73.7	73.62	73.88	73.19
73.8	73.55	73.56	73.79	73.53	73.67	73.64	73.78	73.21
73.75	73.61	73.51	73.81	73.56	73.69	73.61	73.68	73.2
73.73	73.66	73.56	73.9	73.55	73.71	73.58	73.63	73.24
73.69	73.63	73.6	73.94	73.57	73.62	73.56	73.64	73.21
73.66	73.62	73.56	73.88	73.59	73.56	73.57	73.69	73.11
73.7	73.58	73.56	73.78	73.57	73.56	73.56	73.73	73.06
73.69	73.53	73.63	73.75	73.48	73.53	73.57	73.8	73.07
73.71	73.52	73.58	73.73	73.51	73.54	73.54	73.74	73.13
73.72	73.45	73.6	73.81	73.51	73.56	73.5	73.64	73.15
73.69	73.45	73.6	73.74	73.52	73.55	73.46	73.69	73.12
73.64	73.45	73.61	73.7	73.41	73.61	73.44	73.68	73.08
73.62	73.46	73.61	73.71	73.38	73.55	73.49	73.65	73.21
73.64	73.49	73.57	73.6	73.48	73.51	73.5	73.6	73.32
73.58	73.46	73.51	73.61	73.54	73.53	73.45	73.51	73.28
73.63	73.39	73.56	73.64	73.53	73.53	73.42	73.51	73.29
73.69	73.42	73.54	73.69	73.45	73.52	73.44	73.52	73.25
73.34	73.39	73.5	73.76	73.5	73.52	73.41	73.5	73.19
73.07	73.38	73.48	73.68	73.52	73.51	73.39	73.56	73.17
73.18	73.4	73.5	73.63	73.52	73.53	73.39	73.59	73.2
73.39	73.41	73.41	73.62	73.49	73.57	73.41	73.51	73.25
73.5	73.47	73.33	73.63	73.41	73.47	73.4	73.47	73.26

73.51	73.44	73.43	73.58	73.34	73.43	73.32	73.4	73.29
73.46	73.4	73.52	73.59	73.27	73.45	73.35	73.38	73.29
73.53	73.36	73.54	73.64	73.3	73.4	73.36	73.32	73.35
73.53	73.4	73.49	73.57	73.34	73.39	73.31	73.22	73.33
73.51	73.23	73.46	73.53	73.42	73.41	73.32	73.32	73.34
73.52	73.19	73.48	73.44	73.52	73.38	73.34	73.36	73.41
73.49	73.26	73.46	73.37	73.55	73.31	73.38	73.43	73.31
73.54	73.3	73.46	73.49	73.47	73.25	73.27	73.42	73.29
73.45	73.29	73.55	73.52	73.45	73.22	73.17	73.46	73.15
73.48	73.3	73.5	73.45	73.44	73.24	73.06	73.47	73.2
73.51	73.29	73.45	73.39	73.4	73.31	73.26	73.45	73.27
73.49	73.32	73.37	73.37	73.39	73.31	73.25	73.44	73.24
73.49	73.35	73.53	73.34	73.38	73.28	73.21	73.42	73.13
73.4	73.26	73.63	73.26	73.43	73.28	73.21	73.4	73.18
73.37	73.32	73.56	73.2	73.5	73.28	73.19	73.4	73.26
73.43	73.28	73.45	73.44	73.42	73.28	73.16	73.53	73.28
73.41	73.16	73.42	73.48	73.35	73.24	73.14	73.65	73.28
73.45	73.23	73.42	73.44	73.36	73.3	73.09	73.54	73.19
73.47	73.3	73.43	73.44	73.45	73.25	73.1	73.47	73.07
73.36	73.17	73.45	73.51	73.5	73.28	73.11	73.52	73.01
73.28	72.99	73.4	73.49	73.35	73.28	73.02	73.49	73.08
73.31	73.33	73.34	73.38	73.34	73.23	72.99	73.37	73.1
73.36	73.4	73.37	73.3	73.35	73.18	73.01	73.31	73.09
73.31	73.42	73.45	73.26	73.47	73.21	73.02	73.29	73.16
73.35	73.35	73.42	73.32	73.42	73.09	73.08	73.31	73.22
73.36	73.32	73.38	73.38	73.44	73.05	73.1	73.31	73.2
73.39	73.38	73.36	73.37	73.43	73.26	73.08	73.27	73.16
73.48	73.41	73.24	73.36	73.34	73.28	72.93	73.18	73.16
73.44	73.4	73.3	73.39	73.32	73.35	72.9	73.11	73.12
73.43	73.12	73.37	73.41	73.28	73.26	73.02	73.26	73.06
	72.98	73.41	73.46	73.29	73.21	73	73.28	73.04
	73	73.5	73.48	73.28	73.24	73.03	73.26	73.1
	73.06	73.5	73.48	73.26	73.16	72.99	73.24	73.07
73.24	73.07	73.48	73.43	73.36	73.04	73.03	73.3	73.09
73.41	73.02	73.42	73.4	73.35	73.06	73.05	73.18	73
73.45	72.98	73.28	73.51	73.31	73.08	73.04	73.16	73.05
73.47	73.16	73.32	73.44	73.31	73.07	72.95	73.36	73.1
73.37	73.19	73.49	73.48	73.3	73.02	73.09	73.28	73.06
73.41	73.09	73.44	73.41	73.29	73.01	73.21	73.18	73
73.47	72.99	73.42	73.43	73.33	73.08	73.14	73.2	73.02
73.48	72.83	73.59	73.41	73.32	73.09	73.26	73.38	73.1
73.53	72.85	73.49	73.37	73.28	73.09	73.21	73.3	73.2
73.52	72.89	73.45	73.34	73.31	73.15	73.15	73.34	73
73.5	72.94	73.39	73.35	73.3	73.18	73.09	73.32	72.82
73.5	72.97	73.34	73.36	73.33	73.24	73.08	73.22	72.88
73.55	72.99	73.34	73.35	73.29	73.25	73.11	73.14	72.98
73.54	72.9	73.33	73.24	73.19	73.2	73.2	73.15	73.03

73.43	72.97	73.33	73.18	73.17	73.14	73.17	73.14	73.03
73.43	72.97	73.32	73.18	73.12	73.12	73.24	73.3	73.06
73.43	72.91	73.07	73.22	73.19	73.09	73.29	73.44	73.1
73.37	73.03	73.03	73.25	73.09	73.24	73.18	73.34	73.12
73.28	73.04	73.11	73.13	73.05	73.23	73.14	73.34	73.12
73.3	72.88	73.16	73.09	73.13	73.17	73.26	73.31	73.04
73.34	72.86	73.08	73.34	73.12	73.13	73.2	73.25	72.98
73.39	72.85	73.16	73.36	73.14	73.14	73.12	73.27	72.98
73.34	72.78	73.26	73.37	73.19	73.2	73.08	73.26	72.98
73.48	72.76	73.29	73.35	73.17	73.15	72.99	73.27	73.36
73.63	72.87	73.46	73.31	73.1	73.11	72.86	73.25	73.61
73.5	73.08	73.44	73.21	73.05	73.07	72.91	73.29	73.44
73.38	73.14	73.44	73.35	73.04	73.06	72.96	73.3	73.34
73.3	72.82	73.46	73.34	73.06	73.07	73.01	73.31	73.06
73.34	72.68	73.42	73.29	73.24	73.09	73.09	73.34	72.78
73.29	72.71	73.34	73.29	73.29	73.11	72.98	73.35	73.19
73.25	72.76	73.21	73.16	73.23	73.01	72.96	73.3	73.2
73.29	72.75	73.17	73.29	73.16	72.99	72.82	73.23	73.14
73.34	72.79	73.2	73.35	73.12	73.04	72.96	73.12	73.11
73.36	72.81	73.05	73.34	73.11	73.13	73.22	73.09	73.19
73.38	72.83	73.14	73.31	73.1	73.23	73.09	73.18	73.08
73.39	72.83	73.3	73.24	73.23	73.25	73.03	73.25	72.95
73.43	72.76	73.3	73.17	73.36	73.18	72.96	73.41	73.04
73.38	72.72	73.29	73.64	73.28	73.32	72.98	73.38	72.97
73.54	72.78	73.35	73.6	73.28	73.24	73.04	73.28	72.94
73.46	73.07	73.4	73.33	73.26	73.29	73.23	73.18	72.97
73.5	73.06	73.38	73.33	73.37	73.16	73.25	73.16	72.98
73.42	72.94	73.36	73.33	73.25	73.07	73.1	73.14	72.98
73.39	72.93	73.39	73.34	73.11	73.11	73.12	73.1	73
73.16	72.84	73.22	73.22	73.1	73.14	73.11	73.1	72.92
73.3	73.15	73.2	73.14	73.13	73.14	73.07	73.06	72.88
73.45	73.23	73.15	73.12	73.26	73.09	73.09	73.13	72.92
73.56	73.16	73.61	73.08	73.26	73.05	73.07	73.08	73
73.49	73.04	73.38	73.04	73.15	73.09	73.1	73.08	72.96
73.39	72.93	73.2	73.08	73.05	73.21	73.08	73.05	72.87
73.41	72.94	73.46	73.13	72.93	73.26	73.07	72.95	72.97
73.37	73.05	73.37	73	73	73.25	72.96	72.87	72.97
73.36	72.85	73.26	72.87	73.02	73.11	72.91	72.96	73.03
73.7	72.8	73.24	72.8	73.09	73.06	72.89	73.05	72.97
73.66	72.88	73.41	72.87	73.15	73.12	72.89	73.02	72.98
73.47	72.95	73.09	72.97	73.11	73.11	72.97	73.15	72.96
73.36	72.92	73.21	72.9	73.11	73.3	73.03	73.1	72.94
73.27	72.89	73.5	73.24	73.16	73.28	72.91	73.1	72.96
73.29	72.89	73.37	73.14	73.04	73.14	72.84	73.27	72.98
73.42	72.84	73.26	73.03	72.96	73.1	72.83	73.2	73.03
73.46	72.83	73.29	73.03	73.06	73.11	72.99	73.28	73.03
73.43	73.01	73.29	73.04	72.93	73.13	73.1	73.06	72.83

73.31	73.09	73.16	73	72.8	73.12	73.01	73.06	72.72
73.17	73.09	73.12	72.95	73.05	73.11	72.95	73.2	72.57
73.34	73.05	73.1	72.95	73.12	73.06	72.91	73.26	72.84
73.59	73.05	73.27	72.89	73.32	73	72.91	73.02	73.02
73.43	73.15	73.12	72.9	73.22	73.11	73	73.14	72.93
73.33	73.07	72.92	72.86	73.17	73.19	73.02	73.39	72.83
73.27	73.18	72.86	72.66	73.14	73.19	73.09	73.2	72.91
73.57	73.28	73	72.71	73.24	73.19	73.06	73.09	72.76
73.71	73.17	73.12	72.88	73.4	73.07	73.02	73.04	72.9
73.65	73.14	73.09	72.69	73.23	73.01	73.05	73.17	72.94
73.49	73.28	73.14	73.17	72.96	73.36	73.04	73.32	72.95
73.42	73.17	73.29	73.24	73.08	73.31	73.02	73.25	72.86
73.41	73.17	73.16	73.29	73.26	73.3	73.21	73.17	72.9
73.25	73.17	73.21	73.12	73.2	73.23	73.12	73.18	72.92
73.01	72.92	73.11	73.16	73.19	73.2	73.08	73.21	72.81
72.99	72.7	73.12	73.17	73.18	73.19	73.07	73.27	72.82
73.14	73.15	73.02	73.08	73.23	73.08	73.01	73.21	72.94
73.14	73.05	72.97	73.25	73.09	73	72.79	73.13	73.05
73.08	72.85	73.17	73.29	73.05	73.07	73.38	73.06	72.95
73.18	72.77	73.12	73.07	73.11	72.97	73.58	73.1	72.91
73.42	72.96	72.98	72.88	73.2	72.99	73.3	72.85	72.95
73.44	73.02	72.89	72.92	73.03	73.02	73.1	73	72.84
73.38	73.04	72.82	73.03	73.18	73.1	73.01	73.09	72.74
73.42	73.02	72.66	73.03	73.07	73.29	72.97	73.09	72.85
73.47	73.18	72.7	73.17	72.76	73.3	73	73.06	73.02
73.56	73.25	73.14	73.34	73.12	73.04	72.94	73.01	72.95
73.71	73.17	73.27	73.39	73.36	73.14	72.92	73.18	72.97
73.64	73.29	73.33	73.38	73.45	72.9	72.9	73.18	73.16
73.55	73.22	73.5	73.45	73.49	72.8	72.94	73.15	73.09
73.67	73.14	73.24	73.52	73.46	73	73.02	73.13	73
73.68	73.2	73.23	73.26	73.52	73.52	73.05	73.16	73.08
73.58		73.3	73.4	73.53	73.55	73.09	73.16	73.07
73.56		73.27	73.69	73.75	73.6	73.17	73.14	73.11
73.66		73.18	73.59	73.69	73.83	73.06	73.18	73.23
73.76		73.12	73.46	73.51	73.63	72.9	73.12	73.33
73.63		73.24	73.5	73.41	73.69	73.07	73.1	73.35
73.52		73.22	73.53	73.53	74.07	73.21	73.23	73.42
73.53		73.17	73.4	73.63	74.02	73.3	73.29	73.39
73.65		73.22	73.49	73.64	73.96	73.25	73.32	73.17
73.72		73.23	73.64	73.53	73.68	73.22	73.26	73.28

2012	2013	2014	2015	2016	2017	2018
73.49	73.38	73.55	73.61	73.58	73.51	73.61
73.82	73.31	73.25	73.56	73.62	73.37	73.59
73.67	73.22	72.98	73.29	73.64	73.28	73.66
73.53	73.52	72.9	73.34	73.42	73.51	73.52
73.55	73.48	72.88	73.6	73.44	73.84	73.46
73.44	73.35	72.95	73.54	73.58	73.58	73.29
73.47	73.3	73.12	73.58	73.51	73.48	73.02
73.5	73.4	72.96	73.58	73.4	73.46	72.92
73.51	73.36	72.91	73.75	73.46	73.5	72.92
73.58	73.42	72.78	73.69	73.44	73.53	72.82
73.35	73.26	72.61	73.54	73.86	73.76	72.71
73.18	73.3	72.77	73.37	73.64	73.6	72.86
73.52	73.31	72.85	73.18	73.72	73.65	72.96
73.68	73.44	72.93	73.07	73.63	73.51	72.86
73.73	73.42	73.01	73.01	73.46	73.56	72.72
73.77	73.4	73.08	73.03	73.48	73.63	72.55
73.8	73.46	73.12	72.97	73.61	73.52	72.53
74.01	73.39	73.19	73.02	73.73	73.5	72.62
73.86	73.51	73.29	73.1	73.76	73.63	72.65
73.94	73.7	73.26	73.12	73.73	73.56	72.63
73.79	73.45	73.06	73.05	73.73	73.38	72.48
73.78	73.39	72.93	72.98	73.73	73.21	72.26
73.81	73.37	72.88	73.05	73.6	73	72.11
74.07	73.35	72.9	72.96	73.67	72.99	72.3
74	73.36	72.84	72.95	73.71	73.27	72.3
73.83	73.33	72.78	72.86	73.84	73.38	72.31
73.75	73.34	72.75	72.7	73.88	73.61	72.57
73.93	73.3	72.75	72.73	73.75	73.76	72.7
74.16	73.28	72.74	72.78	73.71	73.85	72.41
73.96	73.39	72.66	72.86	73.63	73.75	72.22
73.77	73.79	72.64	72.74	73.62	73.59	72.5
73.83	73.65	72.57	72.64	73.7	73.52	72.46
73.84	73.49	72.56	72.38	73.6	73.64	72.37
73.85	73.42	72.56	72.27	73.52	73.72	72.18
73.77	73.45	72.58	72.35	73.75	73.71	72.08
73.75	73.38	72.55	72.41	73.68	73.67	72.03
73.92	73.41	72.54	72.44	73.69	73.57	71.88
73.72	73.31	72.59	72.44	73.62	73.27	71.75
73.6	72.97	72.59	72.24	73.31	73.55	71.75
73.69	72.54	72.43	72.01	73.27	73.64	71.76
73.68	72.58	72.34	71.92	73.55	73.68	71.7
73.46	72.7	72.4	71.94	73.78	73.6	71.55
73.45	72.95	72.4	71.99	73.85	73.52	71.53
73.57	72.98	72.38	72.03	73.84	73.59	71.75

73.5	72.99	72.38	71.95	73.68	73.59	71.88
73.34	73.1	72.33	71.92	73.55	73.55	71.78
73.26	73.12	72.29	71.83	73.45	73.57	71.68
73.35	73.1	72.26	71.76	73.27	73.52	71.7
73.34	73.1	72.17	71.74	73.1	73.52	71.73
73.25	73.02	72.15	71.81	73.01	73.58	71.73
73.22	73.14	72.19	71.86	73.02	73.54	71.75
73.22	73.11	72.15	71.82	72.99	73.51	71.91
73.32	72.99	72.28	71.87	72.98	73.5	71.99
73.31	72.95	72.34	71.95	72.93	73.51	72.09
73.19	73.04	72.4	71.93	72.81	73.48	72.33
73.42	73.12	72.47	71.93	72.82	73.45	72.18
73.35	73.12	72.54	71.92	72.98	73.72	72.34
73.23	73.04	72.57	71.92	73.08	73.72	72.36
73.29	73.16	72.6	72.02	73.02	73.55	72.52
73.1				72.95		
72.92	73.28	72.54	72.05	72.92	73.56	72.65
73.1	73.34	72.53	72.11	72.64	73.8	72.48
73.46	73.35	72.51	72.14	72.55	73.64	72.64
73.5	73.38	72.49	72.16	72.48	73.53	72.68
73.27	73.36	72.5	72.2	72.51	73.45	72.64
73.23	73.26	72.48	72.21	72.61	73.51	72.59
73.25	73.24	72.36	72.21	72.76	73.63	72.52
73.4	73.3	72.39	72.23	72.85	73.84	72.58
73.4	73.35	72.38	72.25	73.02	73.87	72.7
73.36	73.33	72.43	72.25	73.3	73.66	72.78
73.32	73.37	72.4	72.29	73.48	73.55	72.78
73.27	73.45	72.33	72.11	73.56	73.72	72.72
73.26	73.53	72.25	72.1	73.48	73.83	72.64
73.3	73.59	72.27	72.24	73.26	73.62	72.7
73.13	73.54	72.32	72.39	73.3	73.71	72.8
73.14	73.46	72.39	72.44	73.28	73.85	72.78
73.21	73.45	72.39	72.48	73.36	73.84	72.79
73.34	73.35	72.38	72.53	73.49	73.66	72.64
73.38	73.36	72.34	72.54	73.53	73.7	72.58
73.38	73.57	72.29	72.41	73.42	73.73	72.54
73.38	73.62	72.38	72.55	73.39	73.65	72.4
73.4	73.56	72.23	72.67	73.33	73.57	72.43
73.36	73.56	72.39	72.76	73.21	73.53	72.53
73.29	73.49	72.57	72.79	72.94	73.53	72.54
73.36	73.35	72.66	72.8	72.97	73.51	72.48
73.43	73.36	72.71	72.91	73.1	73.41	72.47
73.41	73.46	72.76	73.01	73.1	73.48	72.49
73.45	73.49	72.78	73.08	73.15	73.57	72.58
73.49	73.51	72.83	73.18	73.32	73.58	72.67
73.45	73.52	72.77	73.26	73.41	73.56	72.83
73.32	73.53	72.91	73.24	73.49	73.45	72.96

73.39	73.68	73.05	73.25	73.74	73.51	73.11
73.4	73.74	73.26	73.29	73.91	73.65	73.06
73.4	73.71	73.34	73.36	73.83	73.61	72.95
73.43	73.68	73.24	73.43	73.58	73.57	73.1
73.38	73.62	73.58	73.51	73.57	73.85	73.34
73.37	73.64	73.6	73.43	73.64	73.82	73.15
73.43	73.7	73.49	73.34	73.62	73.79	73.22
73.47	73.7	73.52	73.27	73.88	73.8	73.13
73.63	73.67	73.72	73.3	73.84	73.53	73.04
73.62	73.69	73.83	73.58	73.78	73.25	73.03
73.53	73.63	73.77	73.74	73.63	73.05	73.08
73.47	73.42	73.7	73.6	73.67	73.41	73.04
73.49	73.7	73.82	73.53	73.54	73.49	73.02
73.42	73.76	73.96	73.61	73.45	73.43	72.84
73.36	73.64	73.97	73.57	73.34	73.48	72.33
73.34	73.73	74.01	73.53	73.23	73.61	72.57
73.47	73.73	73.99	73.59	73.25	73.7	73.17
73.32	73.66	73.85	73.59	73.26	73.61	73.33
73.29	73.84	73.8	73.49	73.24	73.57	73.27
73.21	73.96	73.62	73.46	73.25	73.66	73.24
73.25	73.72	73.59	73.68	73.25	73.72	73.23
73.19	73.59	73.59	73.73	73.32	73.86	73.21
73	73.58	73.64	73.8	73.36	73.87	73.18
73.36	73.61	73.64	73.79	73.39	73.7	73.19
73.52	73.77	73.56	73.69	73.38	73.47	73.17
73.42	73.68	73.49	73.65	73.24	73.38	73.27
73.43	73.68	73.52	73.64	73.36	73.28	73.27
73.5	73.67	73.46	73.65	73.4	73.26	73.27
73.45	73.7	73.42	73.66	73.29	73.29	73.42
73.43	73.71	73.52	73.57	73.31	73.11	73.55
73.42	73.71	73.71	73.59	73.29	73.06	73.68
73.42	73.71	74.01	73.64	73.27	73.66	73.85
73.41	73.69	73.91	73.66	73.28	73.95	73.85
73.46	73.71	73.87	73.67	73.25	73.62	73.82
73.41	73.73	73.77	73.64	73.21	73.45	73.86
73.41	73.75	73.69	73.63	73.22	73.58	73.66
73.41	73.75	73.69	73.64	73.28	73.87	73.59
73.48	73.74	73.62	73.63	73.34	73.8	73.69
73.55	73.74	73.53	73.66	73.36	73.69	73.69
73.58	73.73	73.67	73.68	73.36	73.62	73.71
73.59	73.87	73.71	73.57	73.31	73.61	73.69
73.61	74.05	73.62	73.75	73.27	73.56	73.61
73.61	74.14	73.51	73.8	73.32	73.75	73.56
73.58	73.9	73.62	73.76	73.36	73.76	73.52
73.57	73.85	73.68	73.72	73.46	73.71	73.43
73.6	73.91	73.72	73.72	73.45	73.7	73.38
73.64	73.81	73.82	73.75	73.33	73.65	73.47

73.59	73.8	73.88	73.74	73.24	73.72	73.34
73.64	73.77	73.87	73.84	73.25	73.73	73.29
73.68	73.79	73.85	73.89	73.26	73.58	73.35
73.67	73.73	73.76	73.88	73.3	73.54	73.36
73.68	73.73	73.72	73.83	73.32	73.65	73.27
73.65	73.82	73.72	73.82	73.31	73.74	73.26
73.65	73.77	73.73	73.88	73.32	73.65	73.24
73.7	73.75	73.74	73.79	73.35	73.59	73.3
73.75	73.8	73.73	73.8	73.27	73.62	73.25
73.69	73.9	73.67	73.8	73.28	73.7	73.14
73.65	73.87	73.5	73.81	73.41	73.72	73.15
73.73	73.88	73.52	73.74	73.46	73.73	73.14
73.78	73.92	73.58	73.77	73.54	73.79	73.07
73.74	73.9	73.57	73.62	73.57	73.85	73.08
73.61	73.85	73.57	73.54	73.44	73.93	73.13
73.62	73.91	73.59	73.68	73.45	73.93	73.11
73.7	73.99	73.6	73.76	73.49	73.87	73.39
73.55	73.95	73.66	73.78	73.53	73.82	73.47
73.59	73.77	73.63	73.83	73.54	73.74	73.34
73.64	73.65	73.63	73.73	73.68	73.66	73.21
73.69	73.66	73.71	73.75	73.69	73.7	73.19
73.75	73.72	73.64	73.87	73.67	73.82	73.12
73.74	73.78	73.57	73.85	73.66	73.81	73.11
73.71	73.73	73.53	73.88	73.63	73.8	73.09
73.7	73.7	73.48	73.95	73.63	73.87	73.03
73.75	73.81	73.55	73.89	73.66	73.87	73.07
73.78	73.79	73.65	73.85	73.63	73.79	73.12
73.68	73.83	73.85	73.82	73.63	73.67	73.25
73.66	73.78	73.7	73.82	73.62	73.53	73.17
73.67	73.73	73.62	73.89	73.55	73.56	73.2
73.7	73.72	73.59	73.87	73.52	73.56	73.21
73.72	73.74	73.65	73.89	73.58	73.57	73.37
73.75	73.77	73.6	73.87	73.6	73.61	73.38
73.75	73.81	73.56	73.79	73.62	73.63	73.37
73.73	73.83	73.54	73.77	73.65	73.67	73.31
73.63	73.71	73.53	73.81	73.61	73.61	73.26
73.67	73.67	73.49	73.88	73.57	73.56	73.24
73.73	73.72	73.5	73.93	73.54	73.64	73.15
73.73	73.8	73.52	73.88	73.58	73.67	73.03
73.71	73.81	73.49	73.86	73.57	73.63	72.99
73.72	73.79	73.46	73.74	73.62	73.61	72.95
73.73	73.71	73.42	73.62	73.61	73.63	72.96
73.78	73.73	73.41	73.71	73.59	73.59	73.02
73.81	73.72	73.44	73.78	73.58	73.57	73.06
73.74	73.64	73.47	73.82	73.58	73.58	73.06
73.71	73.55	73.48	73.87	73.66	73.63	73.03
73.7	73.63	73.42	73.87	73.64	73.62	73.03

73.71	73.72	73.37	73.69	73.64	73.56	72.97
73.66	73.84	73.43	73.67	73.59	73.5	72.96
73.67	73.87	73.53	73.65	73.59	73.48	72.97
73.71	73.83	73.52	73.68	73.56	73.49	73
73.7	73.82	73.47	73.69	73.44	73.46	73.1
73.65	73.8	73.51	73.66	73.44	73.48	73.12
73.67	73.85	73.48	73.71	73.51	73.49	73.1
73.66	73.86	73.43	73.66	73.5	73.46	73
73.61	73.78	73.38	73.61	73.5	73.34	72.98
73.52	73.73	73.4	73.55	73.53	73.15	72.97
73.5	73.72	73.4	73.52	73.58	73.17	73
73.61	73.74	73.33	73.42	73.59	73.3	73.03
73.65	73.73	73.38	73.42	73.54	73.36	72.99
73.7	73.75	73.38	73.43	73.51	73.29	73.02
73.62	73.74	73.36	73.47	73.57	73.3	72.94
73.53	73.84	73.3	73.5	73.53	73.31	72.94
73.46	73.93	73.26	73.53	73.49	73.31	72.91
73.52	73.76	73.25	73.53	73.52	73.32	72.85
73.6	73.71	73.26	73.52	73.57	73.27	72.72
73.62	73.73	73.28	73.47	73.52	73.14	72.75
73.59	73.72	73.2	73.43	73.44	73.04	72.84
73.53	73.66	73.23	73.42	73.46	73.11	72.92
73.53	73.61	73.26	73.41	73.53	73.16	72.96
73.53	73.59	73.25	73.4	73.52	73.22	72.96
73.49	73.64	73.16	73.39	73.47	73.18	72.97
73.47	73.69	73.19	73.38	73.39	73.1	72.98
73.5	73.68	73.21	73.4	73.32	73.08	72.95
73.52	73.64	73.25	73.43	73.27	73.09	72.91
73.52	73.64	73.25	73.42	73.27	73.06	72.88
73.54	73.69	73.24	73.4	73.26	73.05	72.92
73.54	73.74	73.24	73.42	73.31	73.03	72.87
73.48	73.71	73.27	73.53	73.36	73.02	73
73.59	73.65	73.29	73.35	73.39	73.17	72.92
73.62	73.64	73.26	73.23	73.42	73.22	72.9
73.59	73.62	73.25	73.27	73.38	73.09	72.89
73.52	73.64	73.24	73.27	73.37	73.15	72.85
73.45	73.6	73.25	73.42	73.36	73.25	72.85
73.39	73.64	73.24	73.29	73.35	73.22	72.82
73.44	73.64	73.2	73.26	73.37	73.16	72.79
73.55	73.63	73.18	73.25	73.37	73.19	72.77
73.6	73.62	73.3	73.22	73.28	73.15	72.74
73.58	73.64	73.36	73.25	73.43	73.09	72.75
73.55	73.66	73.32	73.25	73.4	73.06	72.79
73.53	73.68	73.34	73.25	73.37	73	72.79
73.56	73.59	73.35	73.25	73.46	72.95	72.78
73.53	73.56	73.26	73.22	73.43	72.94	72.78
73.49	73.57	73.19	73.18	73.41	73.02	72.77

73.47	73.58	73.13	73.2	73.36	73.01	72.79
73.46	73.53	73.13	73.28	73.41	72.97	72.79
73.44	73.55	73.1	73.2	73.39	72.97	72.92
73.45	73.43	73.08	73.11	73.37	73.08	72.9
73.42	73.44	73.11	73.11	73.37	72.99	72.9
73.35	73.46	73.13	73.14	73.37	72.88	72.86
73.35	73.52	73.16	73.13	73.36	72.88	72.9
73.36	73.49	73.18	73.11	73.3	72.87	72.87
73.35	73.44	73.14	73.06	73.28	72.8	72.9
73.31	73.38	73.09	73.05	73.3	72.78	72.92
73.37	73.43	73.05	73.02	73.28	72.79	72.82
73.35	73.4	73.1	73	73.33	72.77	72.69
73.27	73.34	73.07	72.97	73.26	72.71	72.73
73.24	73.33	73.13	72.97	73.18	72.76	72.78
73.22	73.42	73.21	72.93	73.14	72.81	72.8
73.24	73.43	73.19	72.8	73.13	72.94	72.74
73.25	73.35	73.09	72.81	73.13	72.98	72.7
73.31	73.36	73.06	72.92	73.14	72.91	72.68
73.3	73.43	72.99	73	73.13	72.93	72.6
73.36	73.32	73.03	72.98	73.16	72.95	72.55
73.36	73.27	73.06	72.96	73.19	72.96	72.5
73.29	73.29	73.06	72.91	73.18	72.96	72.62
73.29	73.34	73.17	72.85	73.29	72.97	72.76
73.33	73.38	73.09	72.8	73.24	72.98	72.83
73.32	73.26	72.99	72.81	73.14	72.97	72.81
73.29	73.29	73	72.97	73.17	72.92	72.73
73.3	73.31	73	73	73.11	72.89	72.71
73.24	73.27	73.02	72.97	73.09	72.93	72.71
73.27	73.17	73.03	72.94	73.12	72.94	72.73
73.26	73.2	72.96	72.93	73.21	72.92	72.75
73.32	73.19	72.84	72.9	73.15	72.9	72.66
73.24	73.17	72.96	72.87		72.86	72.59
73.25	73.3	73.04	72.76		72.84	72.67
73.26	73.38	73.01	72.74		72.82	72.8
73.32	73.31	72.97	72.75	73.8	72.85	72.69
73.3	73.29	72.9	72.67	73.03	72.89	72.51
73.36	73.28	72.88	72.58	73.01	72.87	72.67
73.3	73.21	72.89	72.55	73.01	72.84	72.77
73.17	73.17	72.94	72.64	73.08	72.88	72.73
73.09	73.21	72.96	72.74	72.95	72.9	72.69
73.07	73.24	72.94	72.76	72.77	72.81	72.75
73.04	73.25	72.81	72.58	72.74	72.69	72.72
73.16	73.26	72.72	72.54	72.86	72.75	72.65
73.13	73.37	72.74	72.53	72.97	72.77	72.67
73.09	73.38	72.79	72.46	73.03	72.75	72.75
73.12	73.26	73.09	72.61		72.84	72.77
73.2	73.24	73.15	72.71	73.01	72.87	72.79

73.25	73.2	73.03	72.64	73.07	72.9	73.13
73.22	73.41	73	72.65	73.05	73.18	73.2
73.16	73.44	73.09	72.57	73.12	73.32	72.72
73.15	73.34	73.19	72.54	73.12	72.95	72.7
73.23	73.3	73.08	72.91	73.05	72.87	72.72
73.28	73.27	72.98	73.31	73.06	72.73	72.69
73.17	73.25	72.94	73.05	73.08	72.54	72.86
73.02	73.27	72.9	72.9	73.15	72.68	73.24
73.09	73.33	72.9	73.01	73.05	72.84	73.3
73.25	73.28	72.89	72.96	73.06	72.88	72.99
73.26	73.31	72.86	72.91	73.17	72.92	73.04
73.11	73.38	72.97	72.9	73.08	72.87	72.97
73.05	73.4	73.04	72.84	73.09	72.9	72.87
73.04	73.41	72.99	72.84	73.16	72.92	72.95
73.13	73.5	72.94	72.97	73.06	72.9	73.04
73.31	73.42	72.83	72.78	72.98	72.84	72.82
73.27	73.49	72.68	72.81	73.08	72.76	72.69
73.13	73.45	72.67	72.78	73.35	72.72	72.61
73.02	73.42	72.81	72.71	73.35	72.71	72.69
73.04	73.38	72.94	72.86	73.24	72.79	72.68
73.16	73.45	73	72.75	73.14	72.77	72.63
73.17	73.46	72.96	72.69	72.99	72.73	72.53
73.13	73.35	72.85	72.59	73.1	72.74	72.7
72.96	73.23	72.97	72.86	73.14	72.78	72.8
72.62	73.23	72.96	73.02	73.11	73.01	72.78
73.07	73.25	72.84	72.83	73.07	73.34	72.73
73.27	73.62	72.7	72.86	73.04	73.12	72.71
73.37	73.44	72.72	72.88	73.1	72.99	72.57
73.35	73.14	72.85	72.82	73.09	73.06	72.77
73.3	73.14	72.89	72.73	73.1	72.92	72.8
73.28	73.18	73.04	72.73	73.15	72.86	72.66
73.26	73.27	72.91	72.82	73.09	73.03	72.71
73.16	73.38	72.8	72.88	73.11	72.96	73.03
73.11	73.32	72.84	72.83	73.11	72.97	72.99
73.25	73.19	72.94	72.83	73.09	73.02	72.74
73.25	73.22	72.93	72.72	73.17	73.11	72.9
73.24	73.25	72.82	72.76	73.25	72.95	72.87
73.37	73.18	72.98	72.84	73.12	72.86	72.72
73.49	73.16	73.03	73.12	73.27	72.83	72.69
73.34	73.39	72.92	73.03	73.17	72.79	72.68
73.22	73.29	72.95	72.92	73	72.81	72.58
73.23	73.14	72.96	72.82	72.97	72.95	72.65
73.2	73.07	72.9	72.65	72.99	72.96	72.8
73.16	73.4	73.26	72.64	72.93	72.79	72.68
73.16	73.36	73.32	72.75	72.94	72.82	72.67
73.17	73.1	73.18	72.89	73.12	72.89	72.73
73.17	73.03	73.07	72.78	73.3	72.93	72.85

73.22	73.07	73.11	72.85	73.22	72.96	72.77
73.27	73.12	73.08	72.76	73.05	72.91	72.71
73.4	73.07	72.94	72.69	72.9	72.98	72.71
73.28	73.02	73.31	72.63	72.9	73.02	72.71
73.18	73.09	73.13	72.72	72.98	72.96	72.67
73.08	72.99	72.94	72.83	73.02	72.93	72.75
73.07	73.03	72.98	72.68	72.96	72.83	72.85
73.12	72.94	72.99	72.63	72.89	72.97	72.82
72.91	72.93	73.1	72.54	72.92	72.85	72.72
72.8	73	73.11	72.46	73.16	72.9	72.67
73.01	72.94	72.9	72.6	73.31	72.81	72.58
73.11	72.96	72.98	72.72	73.2	72.76	72.83
73.09	72.91	73.13	72.82	73.08	72.71	72.76
73.2	72.89	72.95	72.89	73.03	72.75	72.71
73.18	73.07	72.97	72.9	73.03	73.03	72.76
73.21	73.04	72.92	72.87	73.07	72.97	72.71
73.2	73.01	72.85	72.81	73.21	72.91	72.61
73.18	72.97	72.91	72.78	73.2	72.84	72.71
73.12	73.21	72.86	72.85	73.04	72.77	72.67
73.24	73.21	72.92	72.89	72.96	72.74	72.66
73.27	73.07	73.03	72.94	72.99	72.61	72.65
73.31	73.06	73.08	72.8	73.1	72.76	72.53
73.35	72.88	73.13	72.8	73.22	72.75	72.69
73.13	72.84	73.11	72.99	73.21	72.72	72.71
72.93	73.09	73.04	72.92	72.98	72.78	72.6
73.05	73.17	73.1	72.91	73.03	72.69	72.66
73.14	73.31	73.26	73.01	73.12	72.61	72.66
73.28	73.45	73.18	73.26	73.12	72.73	72.68
73.24	73.33	73.17	73.31	73.21	72.83	72.67
73.19	73.24	73.14	73.28	73.35	72.68	72.59
73.52	73.06	73.09	73.22	73.22	72.54	72.82
73.42	73.34	73.05	73.16	73.25	72.65	72.82
73.29	73.45	73.14	73.3	73.19	72.82	72.75
73.17	73.46	73.52	73.3	73.08	72.93	72.77
73.11	73.47	73.49	73.27	72.88	73.32	72.81
72.93	73.57	73.34	73.24	73.26	73.47	72.74
73.21	73.61	73.44	73.23	73.22	73.51	72.73
73.21	73.54	73.38	72.99	73.11	73.6	72.88
73.28	73.59	73.32	73.26	73.24	73.68	72.75
73.37	73.52	73.39	73.45	73.32	73.68	72.74

Appendix G: Built and Critical Infrastructure

CRITICAL INFRASTRUCTURE MAP

Page 1 of 2 Date: March 19, 2010 Case No.: 10-02-0926A LOMA

Federal Emergency Management Agency
Washington, D.C. 20472

**LETTER OF MAP AMENDMENT
DETERMINATION DOCUMENT (REMOVAL)**

COMMUNITY AND MAP PANEL INFORMATION		LEGAL PROPERTY DESCRIPTION						
COMMUNITY	VILLAGE OF MORRISTOWN, ST. LAWRENCE COUNTY, NEW YORK	A portion of Lots 1 and 2, Wadhams Park, as described in the NY Deed-Warranty with Lien Covenant, recorded as Instrument No. R-1698-11190039, in Liber 1119, Page 40, in the Office of the County Clerk, St. Lawrence County, New York (TMN: 83.033-1-16.1)						
	COMMUNITY NO.: 361657							
AFFECTED MAP PANEL	NUMBER: 3615570001B	APPROXIMATE LATITUDE & LONGITUDE OF PROPERTY: 44.693, -76.647 SOURCE OF LAT & LONG: ESRI; FEMA GEOCODE/GOOGLE MAPS DATUM: NAD 83						
	DATE: 12/21/990							
FLOODING SOURCE: ST. LAWRENCE RIVER		APPROXIMATE LATITUDE & LONGITUDE OF PROPERTY: 44.693, -76.647 SOURCE OF LAT & LONG: ESRI; FEMA GEOCODE/GOOGLE MAPS DATUM: NAD 83						
DETERMINATION								
LOT	BLOCK/SECTION	SUBDIVISION	STREET	OUTCOME WHAT IS REMOVED FROM THE SFHA	FLOOD ZONE	1% ANNUAL CHANCE FLOOD ELEVATION (NGVD 29)	LOWEST ADJACENT GRADE ELEVATION (NGVD 29)	LOWEST LOT ELEVATION (NGVD 29)
1-2	--	Wadhams Park	201 Riverview Drive	Structure	C	248.7 feet	251.5 feet	--

Special Flood Hazard Area (SFHA) - The SFHA is an area that would be inundated by the flood having a 1-percent chance of being equaled or exceeded in any given year (base flood).

ADDITIONAL CONSIDERATIONS (Please refer to the appropriate section on Attachment 1 for the additional considerations listed below.)

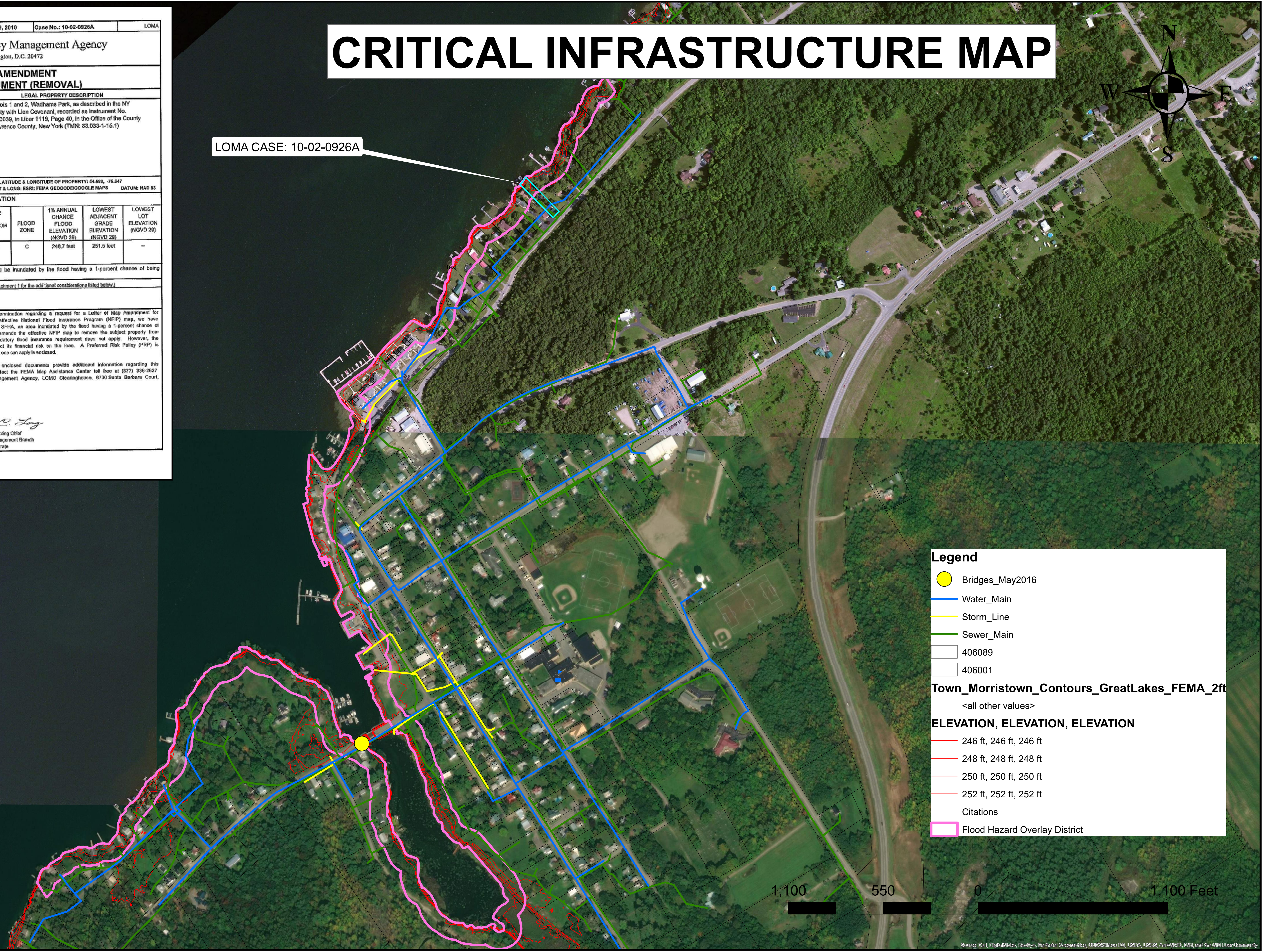
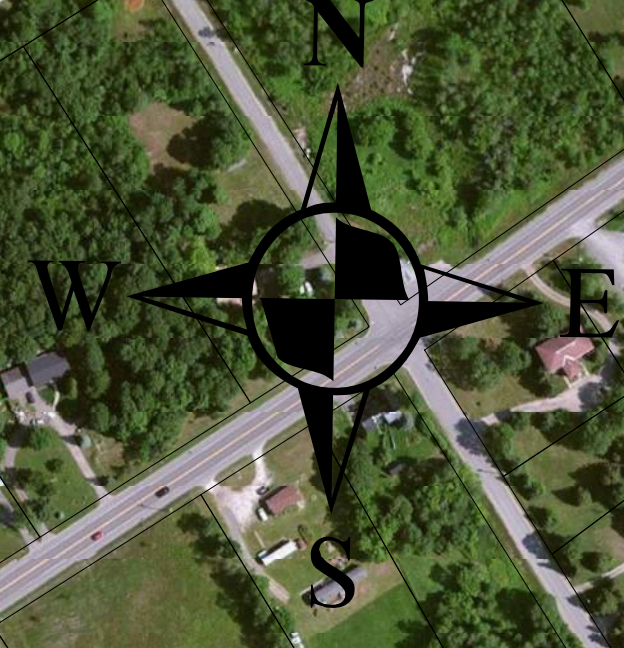
PORTIONS REMAIN IN THE SFHA
ZONE A

This document provides the Federal Emergency Management Agency's determination regarding a request for a Letter of Map Amendment for the property described above. Using the information submitted and the effective National Flood Insurance Program (NFIP) map, we have determined that the structure(s) on the property(ies) is/are not located in the SFHA, an area inundated by the flood having a 1-percent chance of being equaled or exceeded in any given year (base flood). This document amends the effective NFIP map to remove the subject property from the SFHA located on the effective NFIP map; therefore, the Federal mandatory flood insurance requirement does not apply. However, the lender has the option to continue the flood insurance requirement to protect its financial risk on the loan. A Preferred Risk Policy (PRP) is available for buildings located outside the SFHA. Information about the PRP and how one can apply is enclosed.

This determination is based on the flood data presently available. The enclosed documents provide additional information regarding this determination. If you have any questions about this document, please contact the FEMA Map Assistance Center toll free at (877) 336-2627 (877-FEMA-MAP) or by letter addressed to the Federal Emergency Management Agency, LOMA Clearinghouse, 8730 Santa Barbara Court, Elridge, MD 21075.

Kevin C. Long
Kevin C. Long, Acting Chief
Engineering Management Branch
Mitigation Directorate

LOMA CASE: 10-02-0926A



Legend

- Bridges_May2016
- Water_Main
- Storm_Line
- Sewer_Main
- 406089
- 406001

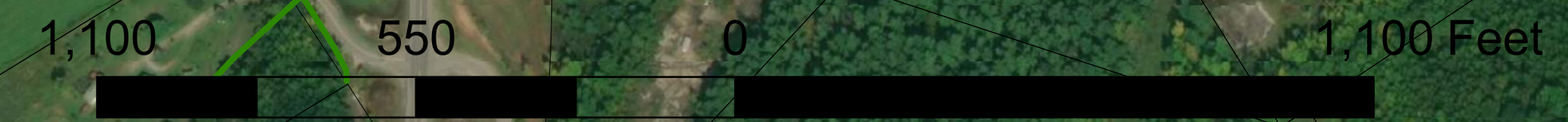
Town_Morrystown_Contours_GreatLakes_FEMA_2ft
<all other values>

ELEVATION, ELEVATION, ELEVATION

- 246 ft, 246 ft, 246 ft
- 248 ft, 248 ft, 248 ft
- 250 ft, 250 ft, 250 ft
- 252 ft, 252 ft, 252 ft

Citations

- Flood Hazard Overlay District



Source: Esri, DigitalGlobe, GeoEye, Earthstar Geographics, CNES/Airbus DS, USDA, USGS, AeroGRID, IGN, and the GIS User Community

Appendix H: Focus Group Meetings Attendance

Stakeholder Meetings Attendance Summary Table

Meeting Date and Time:	Name:	Organization:
Monday, October 29, 2018 - 10:00 A.M.	John Tenbusch	CPO
	Matt Biondolillo	Consultant
	Mike Altieri	BCA
	Matilda Larson	Planning
	Keith Zimmerman	Planning
Tuesday, February 5, 2019 - 10:00 A.M.	John Tenbusch	CPO
	Matt Biondolillo	Consultant
	Mike Altieri	BCA
	Matilda Larson	Planning
	Keith Zimmerman	Planning
Wednesday, May 6, 2019 - 10:00 A.M.	Brian Washburn	SLC
	Patricia Shulenburg	Save The River
	Roy Widrig	NY Sea Grant
	Del Hamilton	Blind Bay
	Ron Papke	Fitton Rd 13646
	Spencer Busler	TILT
	Ron Bertram	Town of Hammond
	Nick Friot	NYS Assembly
	Emily Sheridan	DEC Great Lakes