



UNLESS DRAWN OTHERWISE, ALL PROPERTIES ARE WITHIN THE FOLLOWING DISTRICTS :  
SCHOOL 406201 WATER W5001  
FIRE F2008 SENIOR S5001  
LIGHT L1022 AGRICULTURAL A5001


THIS MAP WAS PREPARED FOR TAX PURPOSES ONLY  
NOT TO BE USED FOR CONVEYANCE

NOTICE OF DISCLAIMER

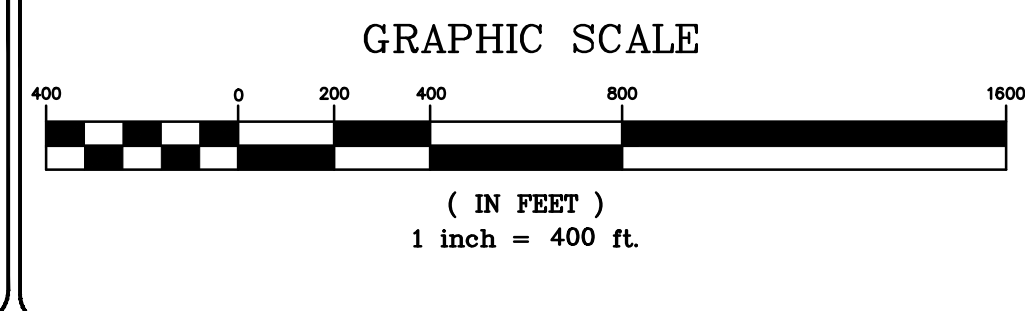
This map represents a compilation of graphical and textual information from deeds and surveys, a planimetric base map, and digital conversions of hand drawn mylar maps. Errors and omissions can occur from each of these sources; each source represents a large number of records and originators of information. As a practical matter, the County does not warrant the accuracy or completeness of the information portrayed. The end user of these maps agrees to accept the data "as is" with the full knowledge that errors and omissions may exist, and to hold harmless the County for any damages that may result from an inappropriate use of these maps.

DRAWING LEGEND

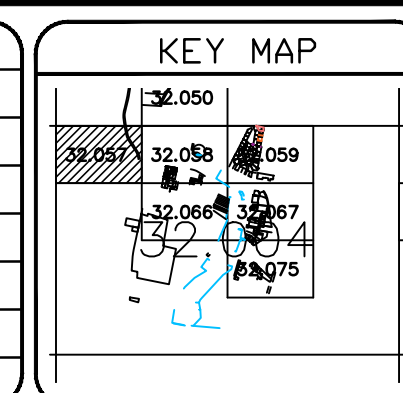
International Boundary	===== County Boundary	-----
Town Boundary	- - - - -	-----
Village Boundary	-----	-----
Property or R/W Line	-----	-----
Denotes Common Owner Railroad	=====	①
Water	~~~~~	27
Block Limit Line	-----	(10)
Special District Line	-----	112
Subdivision Lot Line	-----	27's
		(27.3)
		148.2A(c)



ST. LAWRENCE COUNTY  
NEW YORK  
REAL PROPERTY  
COUNTY OFFICE BUILDING  
CANTON, NEW YORK 13617  
(315) 379-2272 OFFICE  
(315) 229-3222 FAX



7				
6				
5				
4				
3				
2				
1				
	REVISIONS	DATE	BY	



TOWN OF: NORFOLK
DISTRICT NO.: 406289
Date of Conversion: 6/1/2009 LDC

SECTION NO.  
32.057  
PROPERTY MAP