



UNLESS DRAWN OTHERWISE, ALL PROPERTIES ARE WITHIN THE FOLLOWING DISTRICTS:


SCHOOL	406201	WATER	W5001
FIRE	F7008	SEWER	S5001
LIGHT	L7022	AGRICULTURAL	A5001

THIS MAP WAS PREPARED FOR TAX PURPOSES ONLY
NOT TO BE USED FOR CONVEYANCE

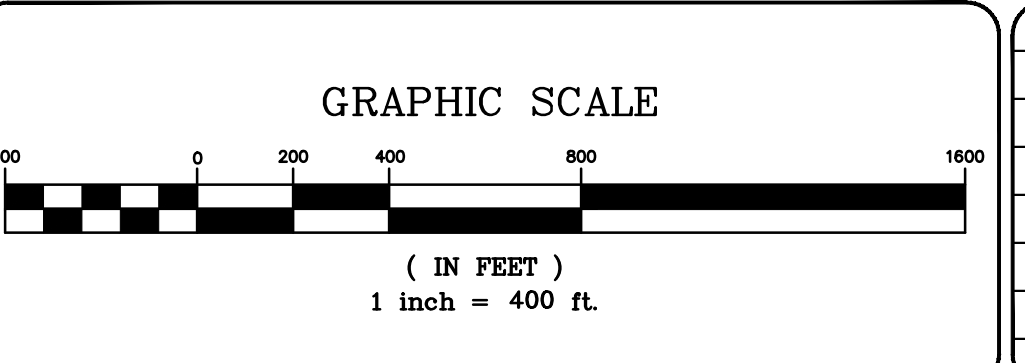
NOTICE OF DISCLAIMER
This map represents a compilation of graphical and textual information from deeds and surveys, a planimetric base map, and digital conversions of hand drawn mylar maps. Errors and omissions can occur from each of these sources; each source represents a large number of records and originators of information. As a practical matter, the County does not warrant the accuracy or completeness of the information portrayed. The end user of these maps agrees to accept the data "as is" with the full knowledge that errors and omissions may exist, and to hold harmless the County for any damages that may result from an inappropriate use of these maps.

DRAWING LEGEND	
International Boundary	—————
County Boundary	—————
Town Boundary	—————
Village Boundary	—————
Property or R/W Line	—————
Denotes Common Owner Railroad	—————
Water	—————
Block Limit Line	—————
Special District Line	—————
Subdivision Lot Line	—————

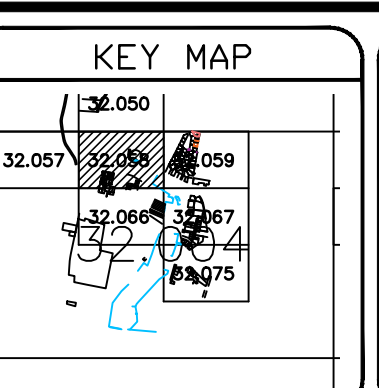
Block No.	
Block No.	1
Subdivision Lot No.	27
Deed Dimension	(10)
Scaled Dimension	112'
Deed Area	27'
Calculated Area	(27.3)
	148.2A(c)



ST. LAWRENCE COUNTY
NEW YORK
REAL PROPERTY
COUNTY OFFICE BUILDING
CANTON, NEW YORK 13617
(315) 379-2272 OFFICE
(315) 229-3222 FAX



REVISIONS		
NO.	DATE	BY
7		
6		
5		
4		
3		
2		
1		



TOWN OF: NORFOLK
DISTRICT NO.: 406289
Date of Conversion: 6/1/2009 LDC

SECTION NO.
32.058
PROPERTY MAP