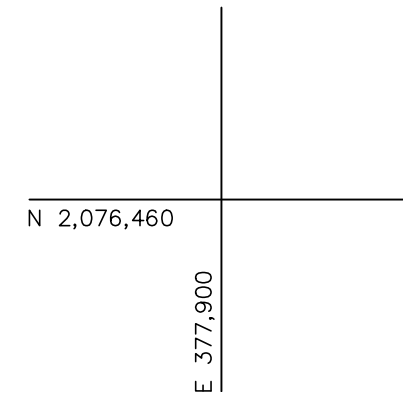
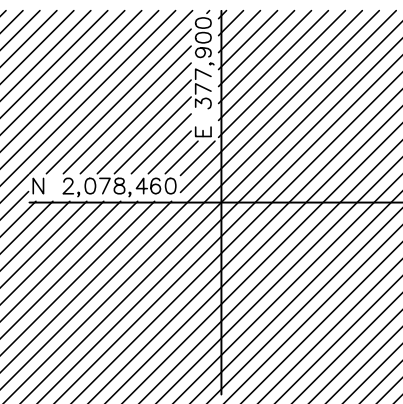


E. B. HYDROPOWER ACTUALLY OWNS ALL THE WATERFRONT HERE. THE CAMP LOT DEEDS CALL TO THE FLOW LINE, HOWEVER THE FLOW LINE IS NOT THE WATER LINE, BUT RATHER THE PROJECT BOUNDARY LINE WHICH IS A CONTOUR LINE SEVERAL FEET ABOVE THE WATER LINE.



UNLESS DRAWN OTHERWISE, ALL PROPERTIES ARE WITHIN THE FOLLOWING DISTRICTS:

SCHOOL	402800	WATER	
FIRE	10009	SEWER	
LIGHT		AGRICULTURAL	

THIS MAP WAS PREPARED FOR TAX PURPOSES ONLY
NOT TO BE USED FOR CONVEYANCE

NOTICE OF DISCLAIMER

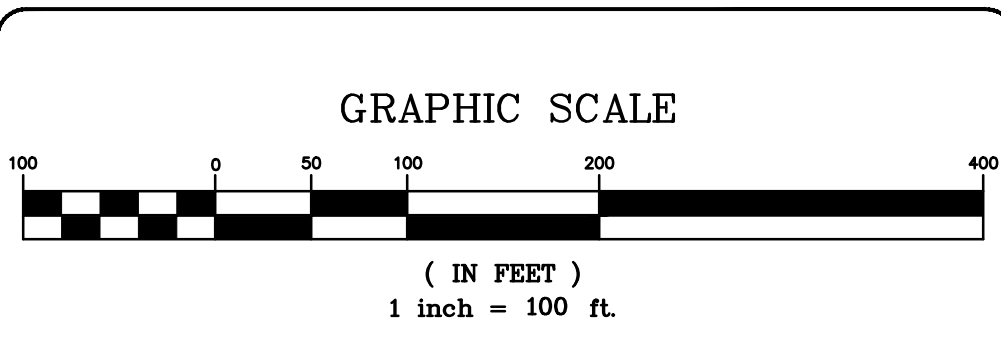
This map represents a compilation of graphical and textual information from deeds and surveys, a planimetric base map, and digital conversions of hand drawn mylar maps. Errors and omissions can occur from each of these sources; each source represents a large number of records and originators of information. As a practical matter, the County does not warrant the accuracy or completeness of the information portrayed. The end user of these maps agrees to accept the data "as is" with the full knowledge that errors and omissions may exist, and to hold harmless the County for any damages that may result from an inappropriate use of these maps.

DRAWING LEGEND

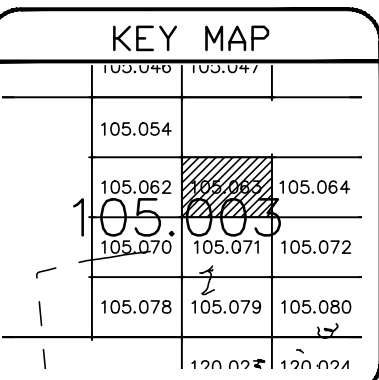
International Boundary	=====	Denotes Common Owner	Z
County Boundary	-----	Railroad	====+====
Town Boundary	-----	Water	~~~~~
Village Boundary	-----	Block Limit Line	-----
Property or R/W Line	-----	Special District Line	-----
		Subdivision Lot Line	-----
		Block No.	①
		Parcel No.	27
		Block/Dimension	(10)
		Subdivision Lot No.	112
		Deed Dimension	27
		Scaled Dimension	(27.3)
		Deed Area	148.2A(c)
		Calculated Area	148.2A(c)



ST. LAWRENCE COUNTY
NEW YORK
REAL PROPERTY
COUNTY OFFICE BUILDING
CANTON, NEW YORK 13617
(315) 379-2272 OFFICE
(315) 229-3222 FAX



NO.	REVISIONS	DATE	BY
7			
6			
5			
4			
3			
2			
1			



TOWN OF: COLTON
DISTRICT NO.: 402800
Date of Conversion: 12/21/10 JIM

SECTION NO.
105.063
PROPERTY MAP