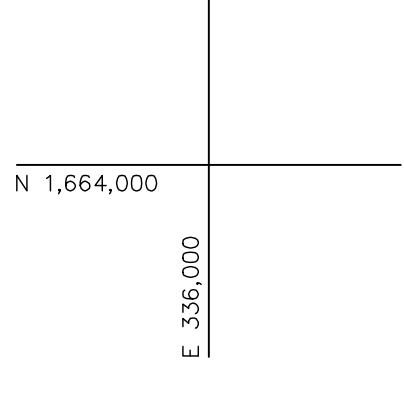


E. B. HYDROPOWER  
PART OF  
105.003-4-6.211  
SEE NOTES ON 105.003  
E. B. HYDROPOWER REPUTED  
OWNERSHIP ON THIS FLOW IS  
REFERENCED TO THE 88' CONTOUR  
LINE.

E.B. HYDROPOWER  
PART OF  
105.003-4-6.211  
SEE NOTES ON 105.003



HIGLEY FLC

E.B. HYDROPOWER  
6.211  
766.6A(c)

THIS PARCEL CONSISTS OF CONSERVATION STRIPS OF LAND ABOVE THE HIGLEY FLOW

THIS MAP WAS PREPARED FOR TAX PURPOSES ONLY  
NOT TO BE USED FOR CONVEYANCE

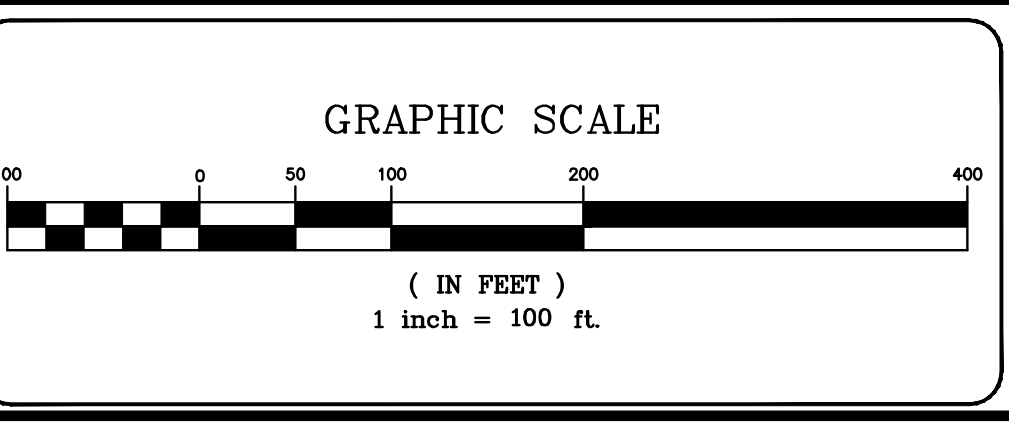
UNLESS DRAWN OTHERWISE, ALL PROPERTIES ARE WITHIN THE FOLLOWING DISTRICTS:

SCHOOL	402801	WATER	
FIRE	12009	SEWER	
LIGHT		AGRICULTURAL	

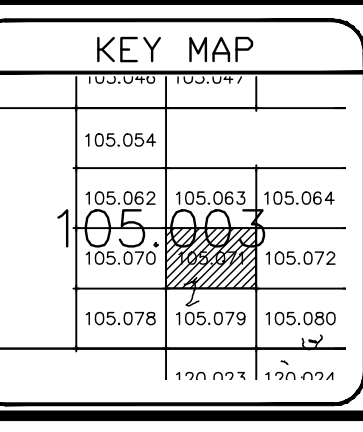
**NOTICE OF DISCLAIMER**  
This map represents a compilation of graphical and textual information from deeds and surveys, a planimetric base map, and digital conversions of hand drawn mylar maps. Errors and omissions can occur from each of these sources; each source represents a large number of records and originators of information. As a practical matter, the County does not warrant the accuracy or completeness of the information portrayed. The end user of these maps agrees to accept the data "as is" with the full knowledge that errors and omissions may exist, and to hold harmless the County for any damages that may result from an inappropriate use of these maps.

DRAWING LEGEND	
International Boundary	—————
County Boundary	—————
Town Boundary	—————
Village Boundary	—————
Property or R/W Line	—————
Denotes Common Owner	Z
Railroad	—————
Water	—————
Block Limit Line	—————
Special District Line	—————
Subdivision Lot Line	—————
Block No.	①
Parcel No.	27
Subdivision Lot No.	(10)
Deed Dimension	112'
Scaled Dimension	27'
Deed Area	(0.273)
Calculated Area	148.2A(c)

ST. LAWRENCE COUNTY  
NEW YORK  
REAL PROPERTY  
COUNTY OFFICE BUILDING  
CANTON, NEW YORK 13617  
(315) 379-2272 OFFICE  
(315) 229-3222 FAX



NO.	REVISIONS	DATE	BY
7			
6			
5			
4			
3			
2			
1			



TOWN OF:	COLTON
DISTRICT NO.:	402800
Date of Conversion:	12/21/10 JIM

SECTION NO.	105.071
PROPERTY MAP	