


N 2,030,460
E 140,900

N 2,030,460
E 140,900

N 2,028,460
E 140,900

N 2,028,460
E 140,900



UNLESS DRAWN OTHERWISE, ALL PROPERTIES ARE WITHIN THE FOLLOWING DISTRICTS :

SCHOOL 404201-222202	WATER
FIRE 7507	SEWER
LIGHT	AGRICULTURAL

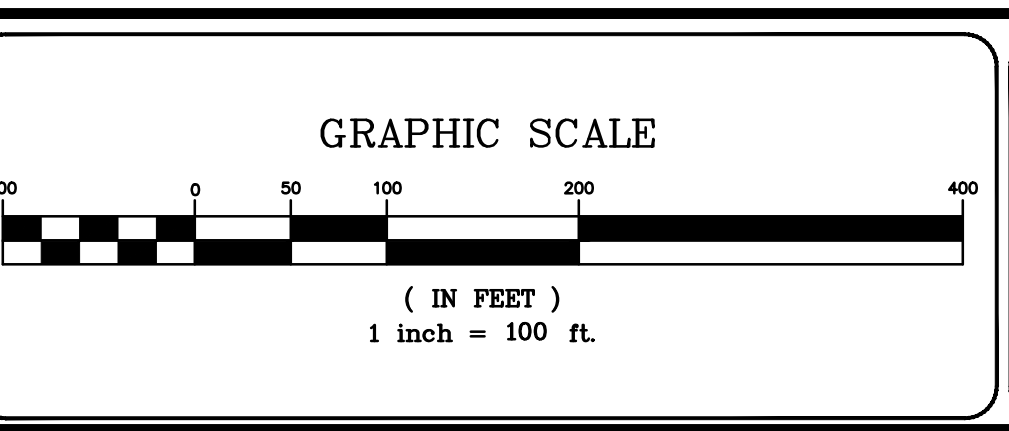
THIS MAP WAS PREPARED FOR TAX PURPOSES ONLY
NOT TO BE USED FOR CONVEYANCE

NOTICE OF DISCLAIMER
This map represents a compilation of graphical and textual information from deeds and surveys, a planimetric base map, and digital conversions of hand drawn mylar maps. Errors and omissions can occur from each of these sources; each source represents a large number of records and originators of information. As a practical matter, the County does not warrant the accuracy or completeness of the information portrayed. The end user of these maps agrees to accept the data "as is" with the full knowledge that errors and omissions may exist, and to hold harmless the County for any damages that may result from an inappropriate use of these maps.

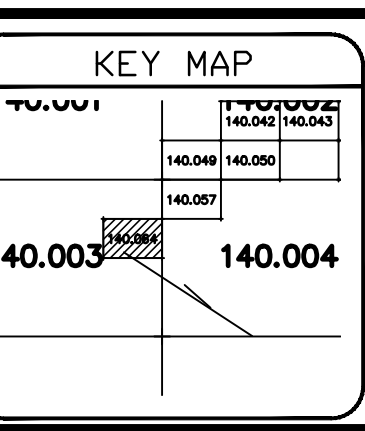
DRAWING LEGEND

International Boundary	_____	Denotes Common Owner	Z	Block No.	①
County Boundary	_____	Railroad	_____	Parcel No.	27
Town Boundary	_____	Water	_____	Subdivision Lot No.	(10)
Village Boundary	_____	Block Limit Line	_____	Deed Dimension	112'
Property or R/W Line	_____	Special District Line	_____	Scaled Dimension	27's
		Subdivision Lot Line	_____	Deed Area	(27.25)
				Calculated Area	148.2A(c)

ST. LAWRENCE COUNTY
NEW YORK
REAL PROPERTY
COUNTY OFFICE BUILDING
CANTON, NEW YORK 13617
(315) 379-2272 OFFICE
(315) 229-3222 FAX



REVISIONS	DATE	BY
7		
6		
5		
4		
3		
2		
1		



TOWN OF: **HAMMOND**
DISTRICT NO.: **404289**
Date of Conversion: 01/20/09 JIM

SECTION NO.
140.064
PROPERTY MAP