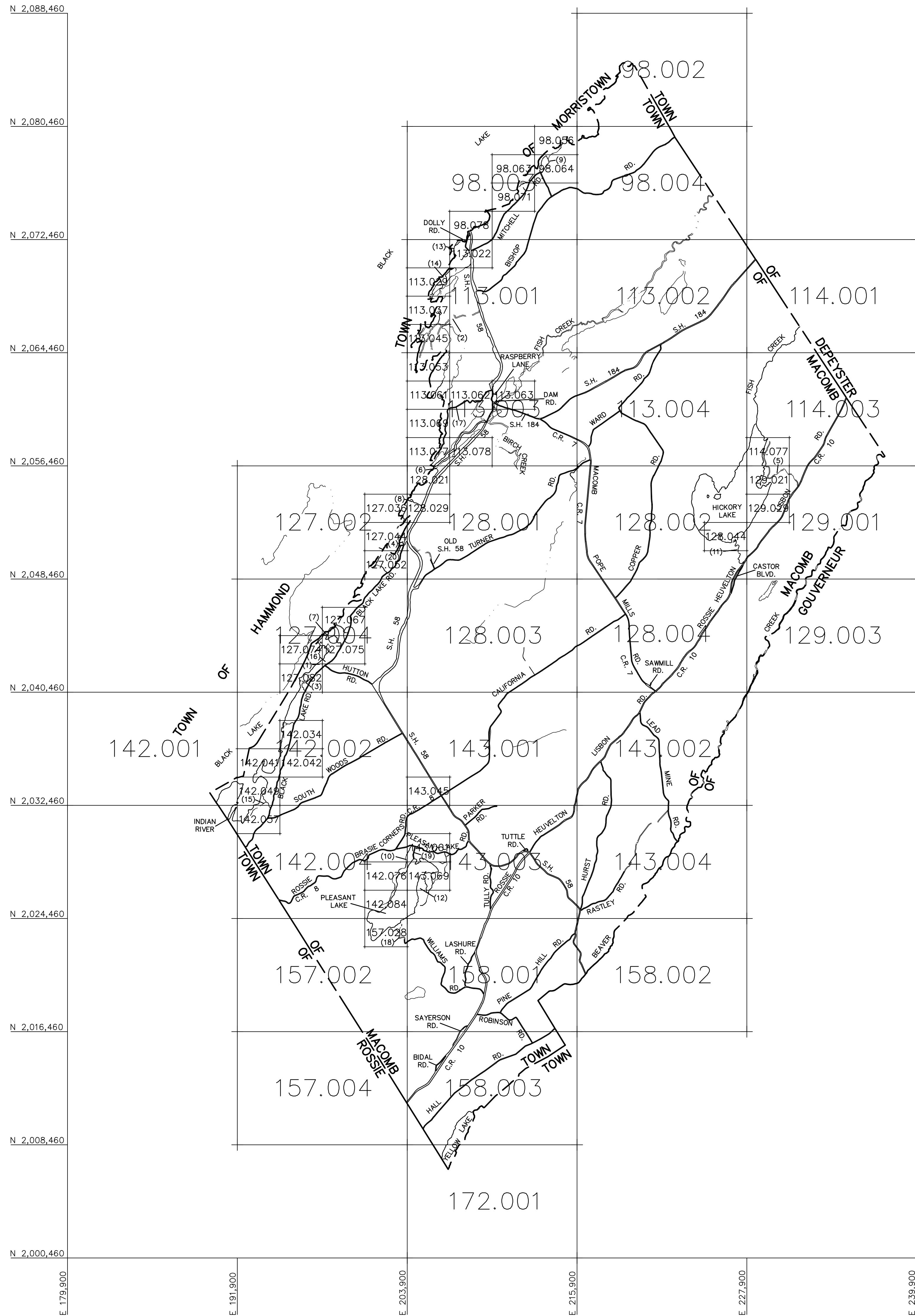




NOTE: DUE TO SPACE CONSTRAINTS, THE FOLLOWING LIST OF ROADS IS NEEDED TO IDENTIFY/LOCATE CERTAIN ROADS ON THIS INDEX.

- PRIVATE ROADS:**
- 1) BAILEY RD 127.004, 127.075
 - 2) BROWN'S RD 113.001
 - 3) GREYSTONE LN 127.082
 - 4) DAVIS LN 127.044
 - 5) DOWNING'S FARM RD 114.003, 129.001
 - 6) D. YOUNG RD 113.003, 113.077, 128.001 & 128.021
 - 7) HUTTON FARM RD 127.004, 127.067
 - 8) KNOWLTON'S FARM RD 128.001
 - 9) MITCHELL RD. EXT 98.003
 - 10) WEST SHORE RD 142.076, 142.084
 - 11) SHAMPINE LN 128.002
 - 12) FLEMING RD 143.003, 143.069
 - 13) SLOAN'S LN. 1 98.078, 113.001 & 113.022
 - 14) SLOAN'S LN. 2 113.001, 113.022
 - 15) STONE QUARRY RD 142.002
 - 16) THORNTON'S LN 127.004, 127.075
 - 17) WID-NICK ACRES 113.003, 113.077
 - 18) SOUTH SHORE RD 157.028
- PUBLIC ROADS**
- 19) NORTH SHORE RD 143.003, 143.061
 - 20) ROLLWAY RD 127.044



UNLESS DRAWN OTHERWISE, ALL PROPERTIES ARE WITHIN THE FOLLOWING DISTRICTS:

SCHOOL	400001	WATER	_____
FIRE	70003	SEWER	_____
LIGHT	_____	AGRICULTURAL	_____

THIS MAP WAS PREPARED FOR TAX PURPOSES ONLY
NOT TO BE USED FOR CONVEYANCE

NOTICE OF DISCLAIMER

This map represents a compilation of graphical and textual information from deeds and surveys, a planimetric base map, and digital conversions of hand drawn mylar maps. Errors and omissions can occur from each of these sources; each source represents a large number of records and originators of information. As a practical matter, the County does not warrant the accuracy or completeness of the information portrayed. The end user of these maps agrees to accept the data "as is" with the full knowledge that errors and omissions may exist, and to hold harmless the County for any damages that may result from an inappropriate use of these maps.

DRAWING LEGEND

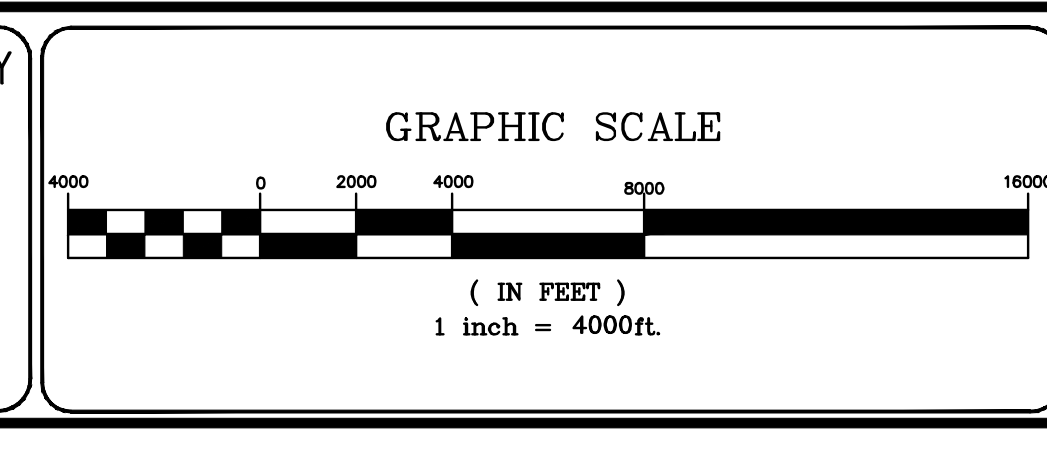
International Boundary	=====
County Boundary	-----
Town Boundary	- - - - -
Village Boundary	-----
Property or R/W Line	_____

Denotes Common Owner

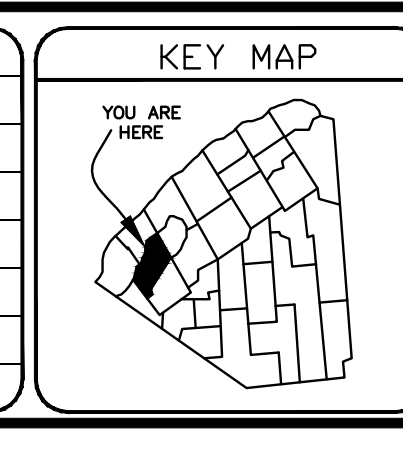
Water	~~~~~
Block Limit Line	-----
Special District Line	-----
Subdivision Lot Line	-----

Block No.	①
Parcel No.	27
Subdivision Lot No.	(10)
Deed Dimension	112'
Scaled Dimension	27'
Deed Area	(27.3)
Calculated Area	148.2A(c)

ST. LAWRENCE COUNTY
NEW YORK
REAL PROPERTY
COUNTY OFFICE BUILDING
CANTON, NEW YORK 13617
(315) 379-2272 OFFICE
(315) 229-3222 FAX



7			
6			
5			
4			
3			
2			
1			
REVISIONS		DATE	BY



TOWN OF: **MACOMB**
DISTRICT NO.: **405400**
Date of Conversion: 1/11/2011 M.R.P.

SECTION NO.
INDEX
PROPERTY MAP