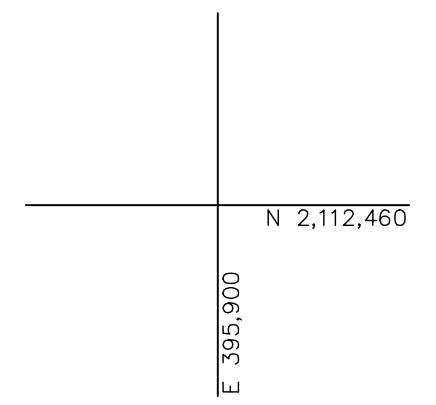
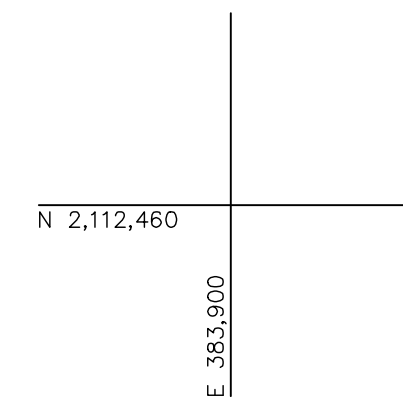
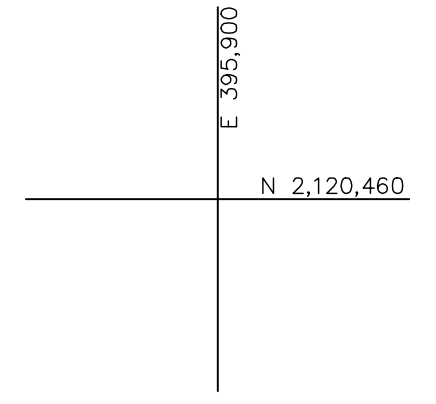


THERE IS A ONE FOOT STRIP THAT IS TOO SMALL TO PLOT RUNNING NORTHEAST FROM THE MOST EXTERIOR CORNER OF 77.002-1-9.11 ALONG THE TOWN LINE THE ENTIRE LENGTH OF 77.002-1-9.11 AND PARTIALLY ALONG THE SOUTH BOUNDARY OF 65.004-1-21.11. THENCE ANGLES SOUTHERLY INTO 77.002-1-111 (PARISHVILLE). THIS STRIP WAS CONVEYED TO KEVIN & REBECCA SMITH BY DEEDS 2000/21824 & 2000/21825 SO THAT PARCEL 77.002-1-9.21 COULD BE IN PARISHVILLE - HOPKINTON SCHOOL DISTRICT.



UNLESS DRAWN OTHERWISE, ALL PROPERTIES ARE WITHIN THE FOLLOWING DISTRICTS:

SCHOOL	407489	WATER	
FIRE	77004	SEWER	
LIGHT		AGRICULTURAL	

THIS MAP WAS PREPARED FOR TAX PURPOSES ONLY
NOT TO BE USED FOR CONVEYANCE

<p>NOTICE OF DISCLAIMER</p> <p>This map represents a compilation of graphical and textual information from deeds and surveys, a planimetric base map, and digital conversions of hand drawn mylar maps. Errors and omissions can occur from each of these sources; each source represents a large number of records and originators of information. As a practical matter, the County does not warrant the accuracy or completeness of the information portrayed. The end user of these maps agrees to accept the data "as is" with the full knowledge that errors and omissions may exist, and to hold harmless the County for any damages that may result from an inappropriate use of these maps.</p>	<p>DRAWING LEGEND</p> <table border="0"> <tr> <td>International Boundary</td> <td>=====</td> <td>Denotes Common Owner Railroad</td> <td>+++++</td> </tr> <tr> <td>County Boundary</td> <td>-----</td> <td>Water</td> <td>~~~~~</td> </tr> <tr> <td>Town Boundary</td> <td>- - - - -</td> <td>Block Limit Line</td> <td>-----</td> </tr> <tr> <td>Village Boundary</td> <td>-----</td> <td>Special District Line</td> <td>-----</td> </tr> <tr> <td>Property or R/W Line</td> <td>-----</td> <td>Subdivision Lot Line</td> <td>-----</td> </tr> </table>	International Boundary	=====	Denotes Common Owner Railroad	+++++	County Boundary	-----	Water	~~~~~	Town Boundary	- - - - -	Block Limit Line	-----	Village Boundary	-----	Special District Line	-----	Property or R/W Line	-----	Subdivision Lot Line	-----	<p>Block No. 1</p> <p>Parcel No. 27</p> <p>Subdivision Lot No. (10)</p> <p>Deed Dimension 112'</p> <p>Scaled Dimension 27'±</p> <p>Deed Area (27.3±)</p> <p>Calculated Area 148.2A(c)</p>	<p>ST. LAWRENCE COUNTY</p> <p>NEW YORK</p> <p>REAL PROPERTY</p> <p>COUNTY OFFICE BUILDING CANTON, NEW YORK 13617 (315) 379-2272 OFFICE (315) 229-3222 FAX</p>	<p>GRAPHIC SCALE</p> <p>(IN FEET)</p> <p>1 inch = 400 ft.</p>	<table border="1" style="width:100%; border-collapse: collapse;"> <tr><td>7</td><td></td><td></td><td></td></tr> <tr><td>6</td><td></td><td></td><td></td></tr> <tr><td>5</td><td></td><td></td><td></td></tr> <tr><td>4</td><td></td><td></td><td></td></tr> <tr><td>3</td><td></td><td></td><td></td></tr> <tr><td>2</td><td></td><td></td><td></td></tr> <tr><td>1</td><td></td><td></td><td></td></tr> <tr><td colspan="2">REVISIONS</td><td>DATE</td><td>BY</td></tr> </table>	7				6				5				4				3				2				1				REVISIONS		DATE	BY	<p>KEY MAP</p>	<p>TOWN OF: POTSDAM</p> <p>DISTRICT NO.: 407489</p> <p>Date of Conversion: 8/1/2009 LDC</p>	<p>SECTION NO.</p> <p style="font-size: 2em;">77.002</p> <p>PROPERTY MAP</p>
International Boundary	=====	Denotes Common Owner Railroad	+++++																																																									
County Boundary	-----	Water	~~~~~																																																									
Town Boundary	- - - - -	Block Limit Line	-----																																																									
Village Boundary	-----	Special District Line	-----																																																									
Property or R/W Line	-----	Subdivision Lot Line	-----																																																									
7																																																												
6																																																												
5																																																												
4																																																												
3																																																												
2																																																												
1																																																												
REVISIONS		DATE	BY																																																									