

NOTE: A SERIES OF SQUARE OR RECTANGULAR PARCELS (OF LESS THAN ONE ACRE) HAVING TWO OR FOUR EQUAL SIDES ARE USUALLY DIMENSIONED ON THE FIRST AND LAST LINE OF THE SERIES ONLY. ALL THE OTHER PARALLEL LINES IN THIS SERIES OF LOTS ARE TO BE CONSIDERED AS BEING THE SAME LENGTH.

APPROVED BY NEW YORK BOARD OF EQUALIZATION AND ASSESSMENT

CASE NO. 1375  
J TAGGART (AUTHORIZED SIGNATURE)  
DATE FEB. 14, 1978

THIS MAP WAS PREPARED FOR TAX PURPOSES ONLY  
NOT TO BE USED FOR CONVEYANCE

### NOTICE OF DISCLAIMER


This map represents a compilation of graphical and textual information from deeds and surveys, a planimetric base map, and digital conversions of hand drawn mylar maps. Errors and omissions can occur from each of these sources; each source represents a large number of records and originators of information. As a practical matter, the County does not warrant the accuracy or completeness of the information portrayed. The end user of these maps agrees to accept the data "as is" with the full knowledge that errors and omissions may exist, and to hold harmless the County for any damages that may result from an inappropriate use of these maps.

### DRAWING LEGEND

International Boundary  
County Boundary  
Town Boundary  
Village Boundary  
Property or R/W Line

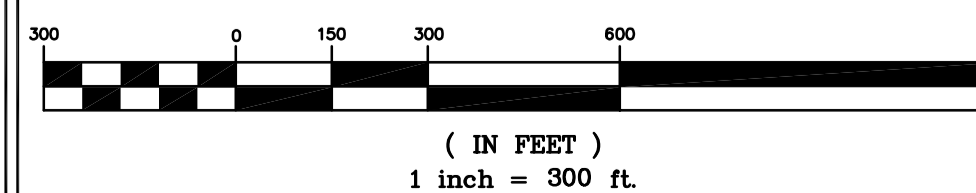
Denotes Common Owner  
Railroad  
Water  
Block Limit Line  
Special District Line  
Subdivision Lot Line

Block No. 1  
Parcel No. 27  
Subdivision Lot No. (10)  
Deed Dimension 112'  
Scaled Dimension 27'  
Deed Area (27<sup>2</sup>)  
Calculated Area 148.2A(c)



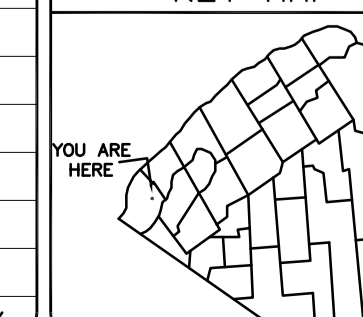
ST. LAWRENCE COUNTY  
NEW YORK  
REAL PROPERTY  
COUNTY OFFICE BUILDING  
CANTON, NEW YORK 13617  
(315) 379-2272 OFFICE  
(315) 229-3222 FAX

### GRAPHIC SCALE



REVISIONS	DATE	BY
7		
6		
5		
4		
3		
2		
1		

### KEY MAP



VILLAGE OF: **HAMMOND**

DISTRICT NO.: **404201**

Date of Conversion: 09/19/06 JAR

### SECTION NO.

# INDEX

### PROPERTY MAP