

- DUE TO SPACE CONSTRAINTS NOT ALL THE TOWN ROADS ARE DRAWN ON THIS INDEX MAP. THE FOLLOWING IS A LIST OF THOSE TOWN ROADS AND THE CORRESPONDING SECTION # WHERE THEY ARE LOCATED.
- | | |
|--------------------------|---------------------------------------|
| (1) CHILDWOLD RD. | 208.054 & 208.055 |
| (2) CHURCH ST. | 208.055 |
| (3) CROSS ST. | 208.063 |
| (4) DEWEY AVE. | 208.055 & 208.063 |
| (5) LAKE ST. | 208.055 & 208.063 |
| (6) MAIN ST./PIERCEFIELD | 208.054 & 208.055 |
| (7) OLD STATE RD. | 208.063 |
| (8) PARK AVE. | 208.055 |
| (9) PUMP HOUSE RD. | 208.063 |
| (10) TOWN HALL RD. | 208.063 |
| (11) WALLER ST. | 208.054 & 208.055 & 208.062 & 208.063 |
| (12) WOOD AVE. | 208.055 & 208.063 |

- PRIVATE ROADS INCLUDE THE FOLLOWING:
- | | |
|------------------------------|---------|
| (P-1) GRINDSTONE BAY RD. | 219.000 |
| (P-2) PARADISE POINT | 229.000 |
| (P-3) WARREN POINT RD. | 229.000 |
| (P-4) HOLLINGSWORTH CAMP RD. | 208.054 |

NOTE: A SERIES OF SQUARE OR RECTANGULAR PARCELS (OF LESS THAN ONE ACRE) HAVING TWO OR FOUR EQUAL SIDES ARE USUALLY DIMENSIONED ON THE FIRST AND LAST LINE OF THE SERIES ONLY. ALL THE OTHER PARALLEL LINES IN THIS SERIES OF LOTS ARE TO BE CONSIDERED AS BEING THE SAME LENGTH.

APPROVED BY NEW YORK BOARD OF EQUALIZATION AND ASSESSMENT

CASE NO. 1375
J TAGGART (AUTHORIZED SIGNATURE)
DATE FEB. 14, 1978

THIS MAP WAS PREPARED FOR TAX PURPOSES ONLY
NOT TO BE USED FOR CONVEYANCE


NOTICE OF DISCLAIMER

This map represents a compilation of graphical and textual information from deeds and surveys, a planimetric base map, and digital conversions of hand drawn maps. Errors and omissions can occur from each of these sources; each source represents a large number of records and originators of information. As a practical matter, the County does not warrant the accuracy or completeness of the information portrayed. The user of these maps agrees to accept the data "as is" with the full knowledge that errors and omissions may exist, and to hold harmless the County for any damages that may result from an inappropriate use of these maps.

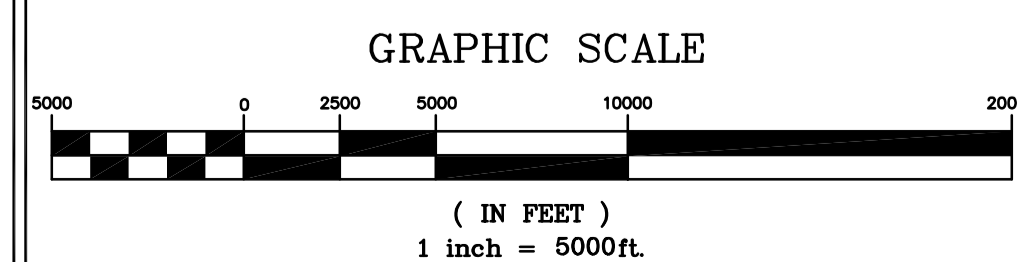
DRAWING LEGEND

International Boundary	—————	Denotes Common Owner	—————
County Boundary	—————	Railroad	—————
Town Boundary	—————	Water	—————
Village Boundary	—————	Block Limit Line	—————
Property or R/W Line	—————	Special District Line	—————
		Subdivision Lot Line	—————

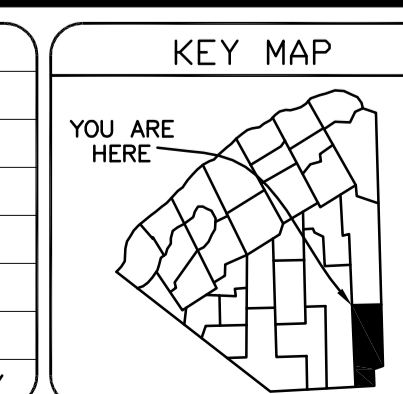
Block No.	①
Parcel No.	27
Subdivision Lot No.	(10)
Deed Dimension	112'
Scaled Dimension	27' $\frac{3}{8}$
Deed Area	(27' $\frac{3}{8}$)
Calculated Area	148.2A(c)



ST. LAWRENCE COUNTY
NEW YORK
REAL PROPERTY
COUNTY OFFICE BUILDING
CANTON, NEW YORK 13617
(315) 379-2272 OFFICE
(315) 229-3222 FAX



7			
6			
5			
4			
3			
2			
1			
	REVISIONS	DATE	BY



TOWN OF:	PIERCEFIELD
DISTRICT NO.:	406800
Date of Conversion:	08/28/08 JIM

SECTION NO.	
INDEX	
PROPERTY MAP	