

N 2,016,460

N 2,008,460

N 2,000,460

N 1,992,460

N 1,984,460

N 1,976,460

N 1,968,460

E 263,900

E 275,900

E 287,900

E 299,900

E 311,900

NOTE: DUE TO SPACE RESTRAINTS, NOT ALL TOWN ROADS APPEAR ON THIS INDEX. THE FOLLOWING IS A LIST OF THESE ROADS.

- 1) FIRST ST. 175.043, 175.051
- 2) SECOND ST. 175.043
- 3) CHURCH ST. 175.051
- 4) HALL RD. 175.051
- 5) NEW ST. EXT. 175.050
- 6) TOWN BARN RD. 175.050
- 7) ISLAND ST. 175.051
- 8) PLEASANT ST. 175.051
- 9) CROSS ST. 175.058
- 10) OLD TURNPIKE RD. 175.058

NOTE: A SERIES OF SQUARE OR RECTANGULAR PARCELS (OF LESS THAN ONE ACRE) HAVING TWO OR FOUR EQUAL SIDES ARE USUALLY DIMENSIONED ON THE FIRST AND LAST LINE OF THE SERIES ONLY. ALL THE OTHER PARALLEL LINES IN THIS SERIES OF LOTS ARE TO BE CONSIDERED AS BEING THE SAME LENGTH.

APPROVED BY NEW YORK BOARD OF EQUALIZATION AND ASSESSMENT

CASE NO. 1549 J TAGGART (AUTHORIZED SIGNATURE) JUNE 8, 1979




NOTICE OF DISCLAIMER

This map represents a compilation of graphical and textual information from deeds and surveys, a planimetric base map, and digital conversions of hand drawn mylar maps. Errors and omissions can occur from each of these sources; each source represents a large number of records and originators of information. As a practical matter, the County does not warrant the accuracy or completeness of the information portrayed. The end user of these maps agrees to accept the data "as is" with the full knowledge that errors and omissions may exist, and to hold harmless the County for any damages that may result from an inappropriate use of these maps.

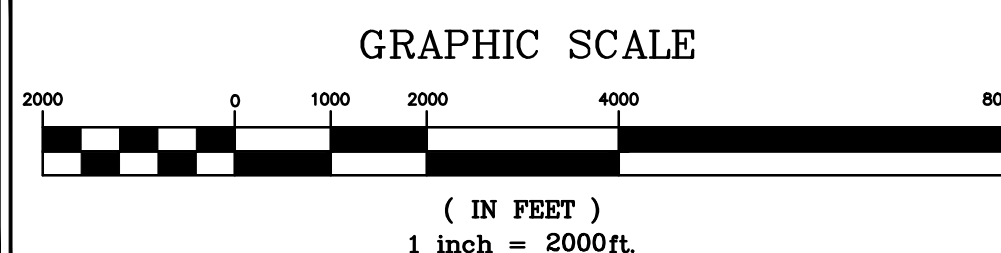
DRAWING LEGEND

- International Boundary
- County Boundary
- Town Boundary
- Village Boundary
- Property or R/W Line
- Denotes Common Owner
- Railroad
- Water
- Block Limit Line
- Special District Line
- Subdivision Lot Line

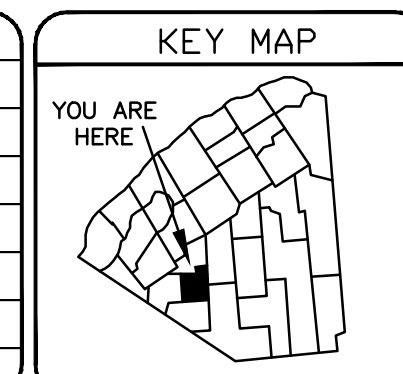
Block No.	1
Parcel No.	27
Subdivision Lot No.	(10)
Deed Dimension	112'
Scaled Dimension	27.3'
Deed Area	27.3'
Calculated Area	148.2A(c)



ST. LAWRENCE COUNTY NEW YORK REAL PROPERTY COUNTY OFFICE BUILDING CANTON, NEW YORK 13617 (315) 379-2272 OFFICE (315) 329-2222 FAX



7			
6			
5			
4			
3			
2			
1			
REVISIONS		DATE	BY



TOWN OF: EDWARDS DISTRICT NO.: 403400 Date of Conversion: 12/28/07 MRP

SECTION NO. INDEX PROPERTY MAP

174.002

175.001

161.004

162.003

161.019

175.007

175.002

176.001

174.004

175.003

175.004

176.003

187.002

188.001

188.002

189.001

187.004

188.003

188.004

189.003

200.001

200.002

201.001